

# Union County Map Book

Union County, Kentucky



Prepared 2012



# UNION COUNTY MAP BOOK

## UNION COUNTY, KENTUCKY

Prepared 2012

PRODUCED BY: Honorable Jody Jenkins  
County Judge/Executive  
Union County Fiscal Court

UNDER THE  
DIRECTION OF: Union County Emergency Management  
Union County Planning Commission

The Union County Map book details the network of State Highways, County Roads, and Private Roads in Union County, Kentucky, and various political boundary maps. All municipal boundary locations for the incorporated Cities of Morganfield, Sturgis, Uniontown and Waverly are approximate. Municipal street data for the incorporated Cities of Union County are not contained within this book.

#### DEDICATION

This book of Maps is dedicated to all the personnel of Union County, both professional and volunteer, who provide emergency services to its citizen.

Thank you for all your past performance and look forward to the future.

## Summary of Content

<b>Index Map</b> .....	
Index.....	
Road Maps.....	
<b>Union County Maps</b> .....	
Fire District .....	
Floodplain .....	
Land Use .....	
Magisterial District.....	
Ohio River .....	
School Board District .....	
School District.....	
Voting Precinct.....	



# Emergency Calls 911

## Emergency Service Partners in Union County

### Fire / Rescue Department

Sturgis Volunteer Fire Department	110 W Sixth St., Sturgis
Sturgis Rescue Squad, 110 W Sixth St., Sturgis	110 W Sixth St., Sturgis
Waverly Volunteer Fire Department	100 S Maple St., Waverly
Whispering Meadows Volunteer Fire/Rescue Department	60 Road 6, Morganfield
Union County Volunteer Fire Department	220 Mulberry St., Uniontown
Uniontown Rescue Squad	220 Mulberry St., Uniontown
Sullivan Community Volunteer Fire Department	14845 US Hwy 60 W., Sturgis
Henshaw Volunteer Fire Department	9785 St Rt 130 S., Sturgis
Morganfield Rescue Squad	120 E Main St., Morganfield
Morganfield Fire Department	120 E Main St., Morganfield
Uniontown City Fire Department	516 Third St., Uniontown

### Emergency Medical Services

Union County Hospital	4604 US Hwy 60 W., Morganfield
Union County Ambulance	4604 US Hwy 60 W., Morganfield

### Law Enforcement

Union County Sheriff's Department	100 W Main St., Morganfield
Morganfield City Police Department	118 E Main St., Morganfield
Sturgis Police Department	14 N Adams St., Sturgis
Uniontown City Police Department	237 Main St., Uniontown

### NON-Emergency Calls

Morganfield Police / Fire	389-4357
Sturgis Police	333-2166
Sturgis Fire	333-4411
Uniontown Police	822-4233
Union County Planning Commission	389-2093
Union County Emergency Management	389-3975

## Emergency Resources, Union County Kentucky

### Landing Zones

Location	Latitude	Longitude	Street Address	City	Zip Code
Sturgis Ball Field	37.553093	-87.991116	1101 N Grant St	Sturgis	42459
Caseyville Boat Dock	37.534352	-88.068061	4260 St Rt 1508	Sturgis	42459
Twin Rivers WMA	37.536	-88.02	6240 St Rt 1508	Sturgis	42459
Sullivan Fire Department	37.498285	-87.944531	14845 US Hwy 60 W	Sturgis	42459
Country Plaza Truck Stop	37.674551	-88.094717	10355 St Rt 56 W	Sturgis	42459
Sturgis Airport	37.540279	-87.954458	580 Pryor Blvd	Sturgis	42459
Morganfield City Football Field	37.677422	-87.907861	201 Park St	Morganfield	42437
Old Higgins Learning Center	37.706575	-87.844505	567 St Rt 14 N	Morganfield	42437
Breckinridge Country Club	37.689731	-87.877503	240 Whitaker Way	Morganfield	42437
Union County High School	37.629639	-87.944263	4464 US Hwy 60 W	Morganfield	42437
Union County Middle School	37.627624	-87.941186	4465 US Hwy 60 W	Morganfield	42437
Methodist Hospital Union County	37.62844	-87.947778	4604 US Hwy 60 W	Morganfield	42437
Uniontown Ball Park	37.765489	-87.935967	915 Seventh St	Uniontown	42461

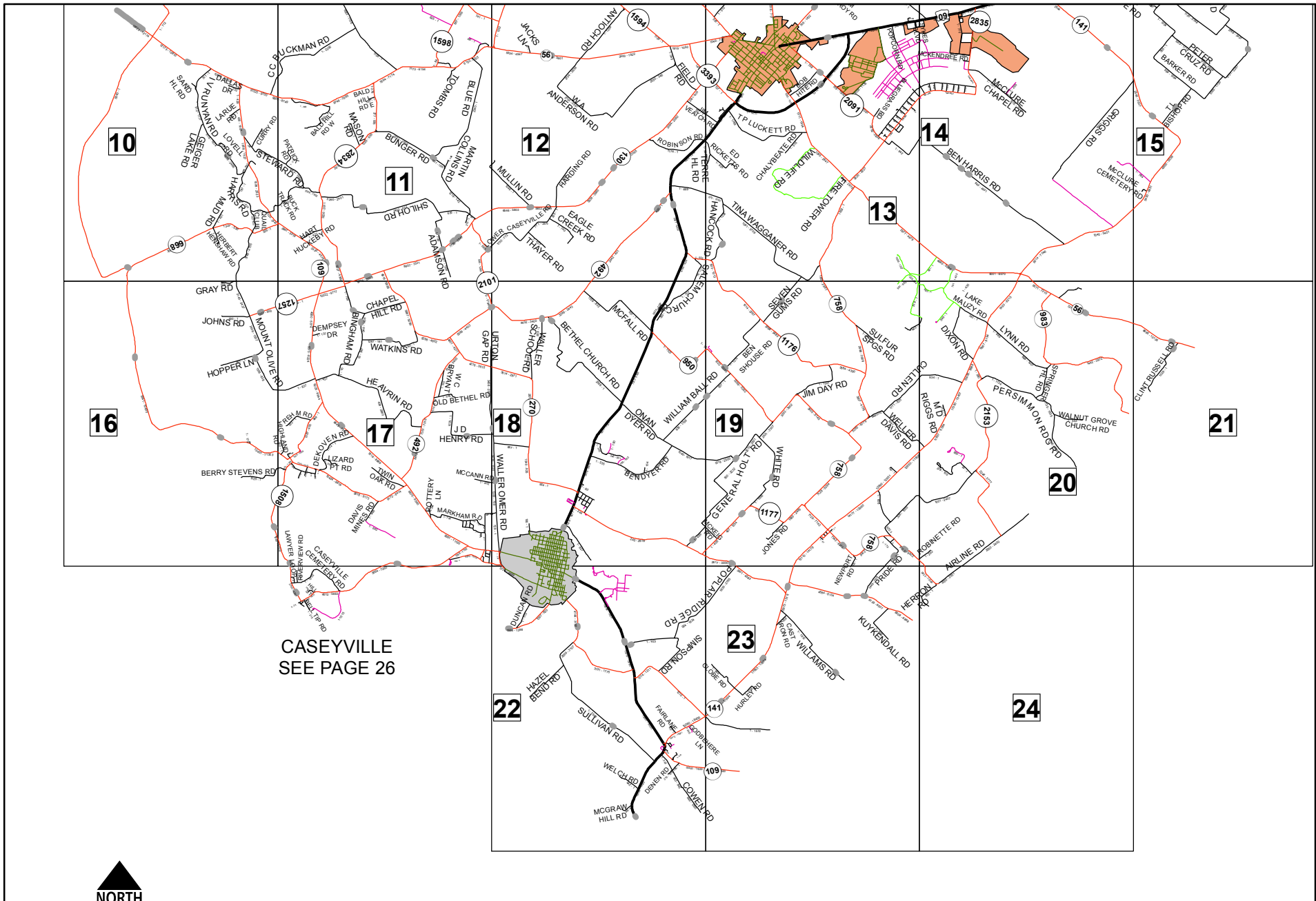
### Alternate Water Source

Location	Latitude	Longitude	Street Address	City	Zip Code
Ohio River (Caseyville Dock)	37.534352	-88.068061	4260 St Rt 1508	Sturgis	42459
Tradewater River (Butts' Dock)	37.547548	-88.014989	6333 St Rt 923	Sturgis	42459
Sturgis Airport Lake	37.546465	-87.970439	480 N Wallace Ln	Sturgis	42459
Moffit Lake	37.576822	-87.848245	378 Moffit Lake Rd	Morganfield	42437
Lake Mauzy	37.622363	-87.854444	1025 Lake Mauzy Rd	Morganfield	42437

### Emergency Shelters

Name of Shelter	Latitude	Longitude	Street Address	City	Zip Code
Morganfield Senior Citizens	37.680853	-87.908182	225 N Richards Ln	Morganfield	42437
St. Ann's Catholic Church	37.682673	-87.921396	304 S Church St	Morganfield	42437
Morganfield Elementary	37.676488	-87.916878	515 S Mart St	Morganfield	42437
Uniontown Senior Citizens	37.772238	-87.935111	514 Third St	Uniontown	42461
Uniontown Elementary	37.772973	-87.931352	401 Walnut St	Uniontown	42461
Union County High School	37.629639	-87.944263	4464 US Hwy 60 W	Morganfield	42437
Union County Middle School	37.627624	-87.941186	4465 US Hwy 60 W	Morganfield	42437
Herron Technical Center	37.629245	-87.946643	4500 US Hwy 60 W	Morganfield	42437
Sturgis Elementary	37.552662	-87.989373	1101 N Grant St	Sturgis	42459
Sturgis Senior Center	37.551468	-87.980892	1102 N Monroe St	Sturgis	42459
Sturgis Kiwanis	37.547931	-87.982404	715 N Monroe St	Sturgis	42459
Dr. John Arnold Arena	37.542019	-87.966048	125 Pryor Blvd	Sturgis	42459
Henshaw Christian Church	37.617519	-88.055041	237 Chapel Hill Rd	Morganfield	42437
DeKoven Community Building	37.574691	-88.075778	11155 St Rt 667 S	Sturgis	42459
Pride Community Building	37.557517	-87.891006	199 St Rt 2090	Sturgis	42459





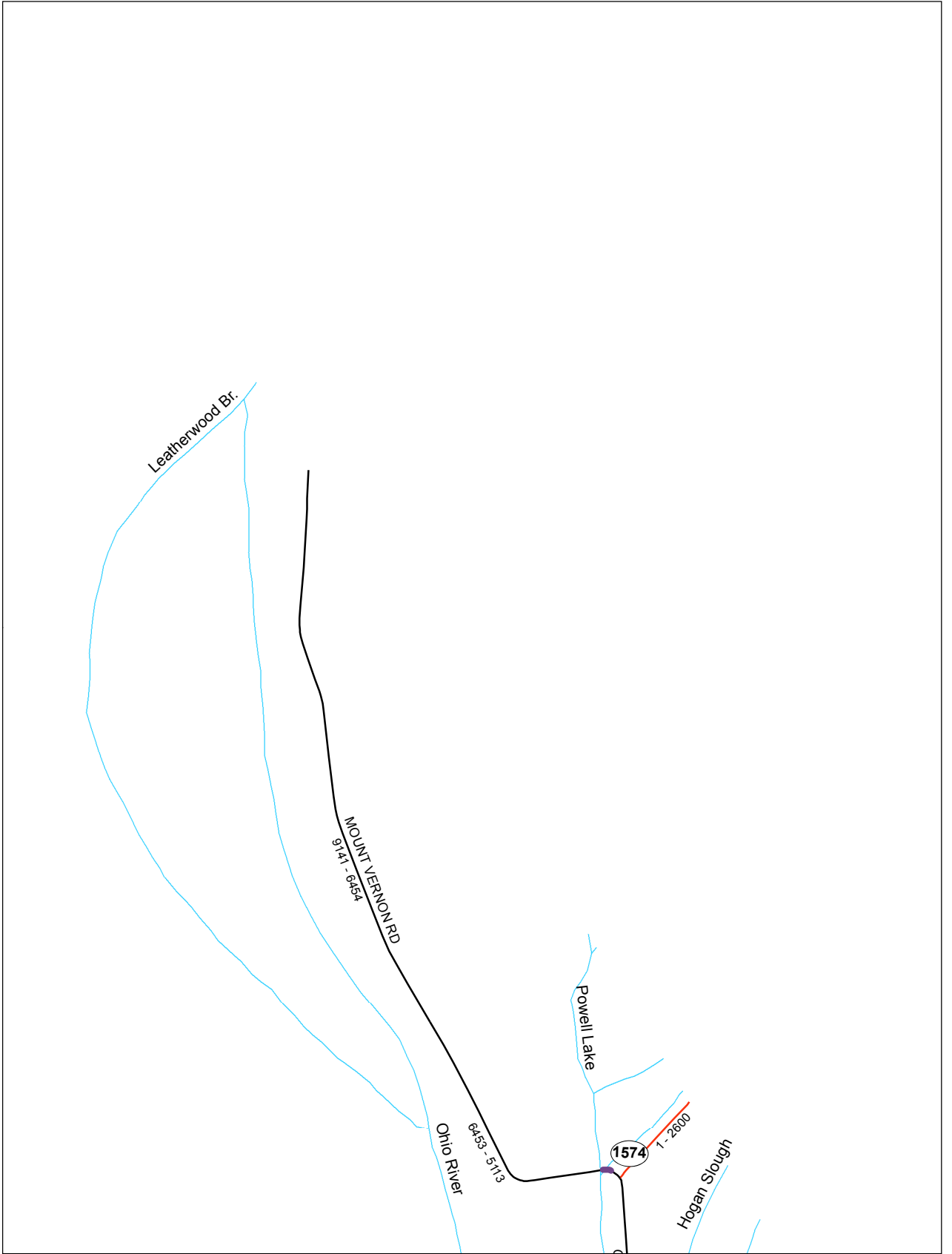
CASEYVILLE  
SEE PAGE 26




See Page:

See Page:

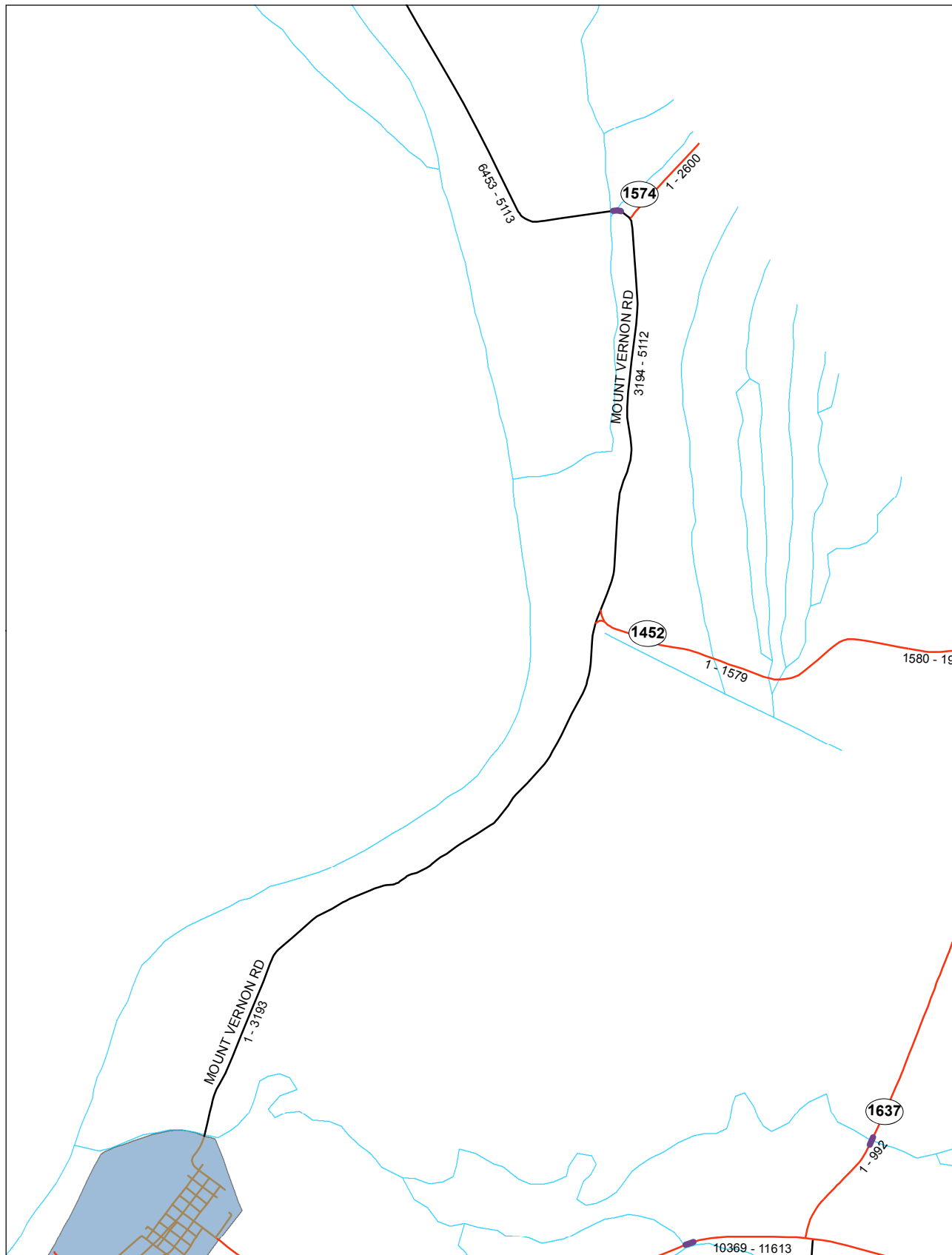
See Page:



See Page: 2

 NORTH 1 inch = 3,500 feet

See Page: 1



See Page:

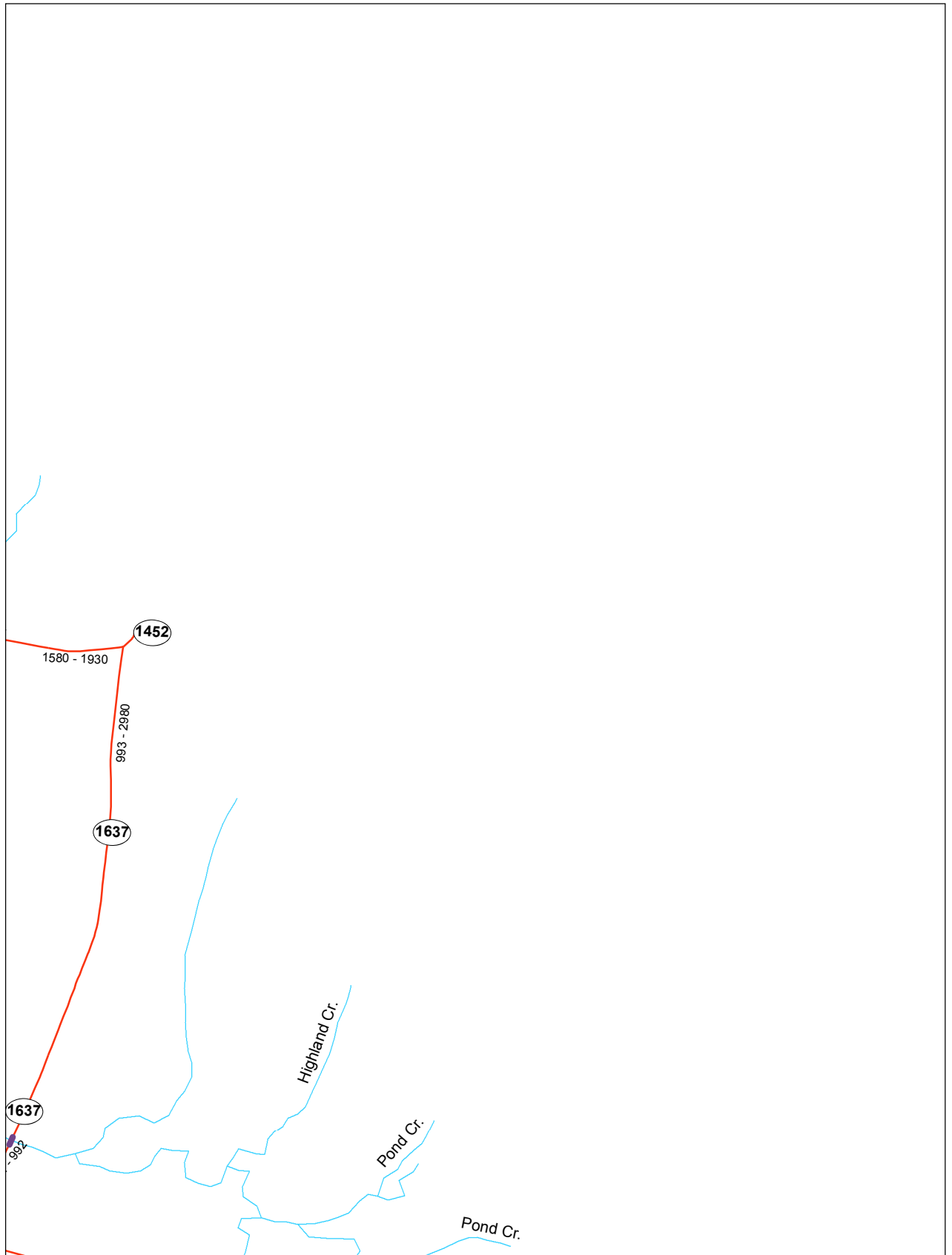
See Page: 3


See Page: 7

See Page:

See Page: 2

See Page:




 NORTH 1 inch = 3,500 feet

See Page: 8

See Page:

See Page:

See Page: 5



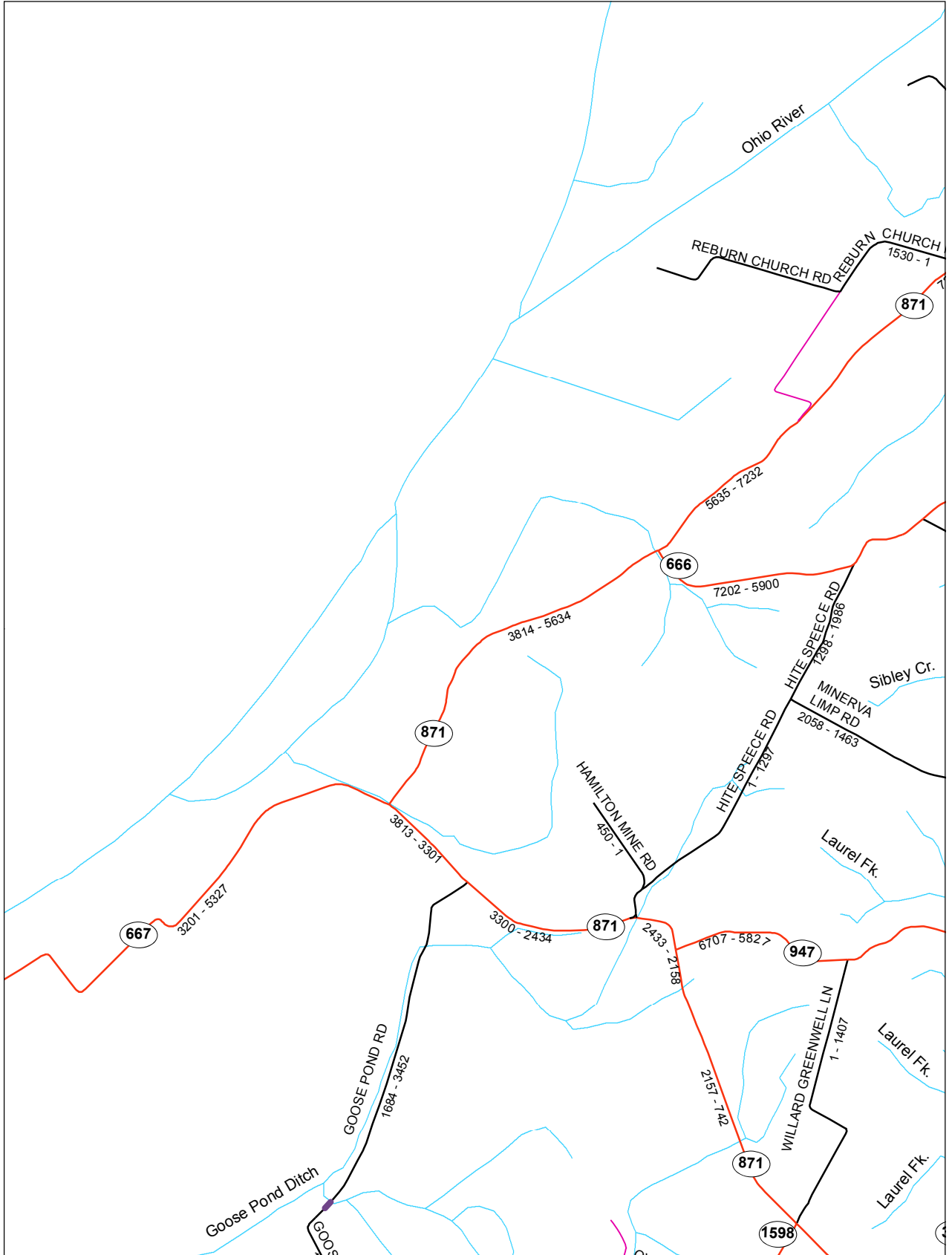
See Page: 10



See Page:

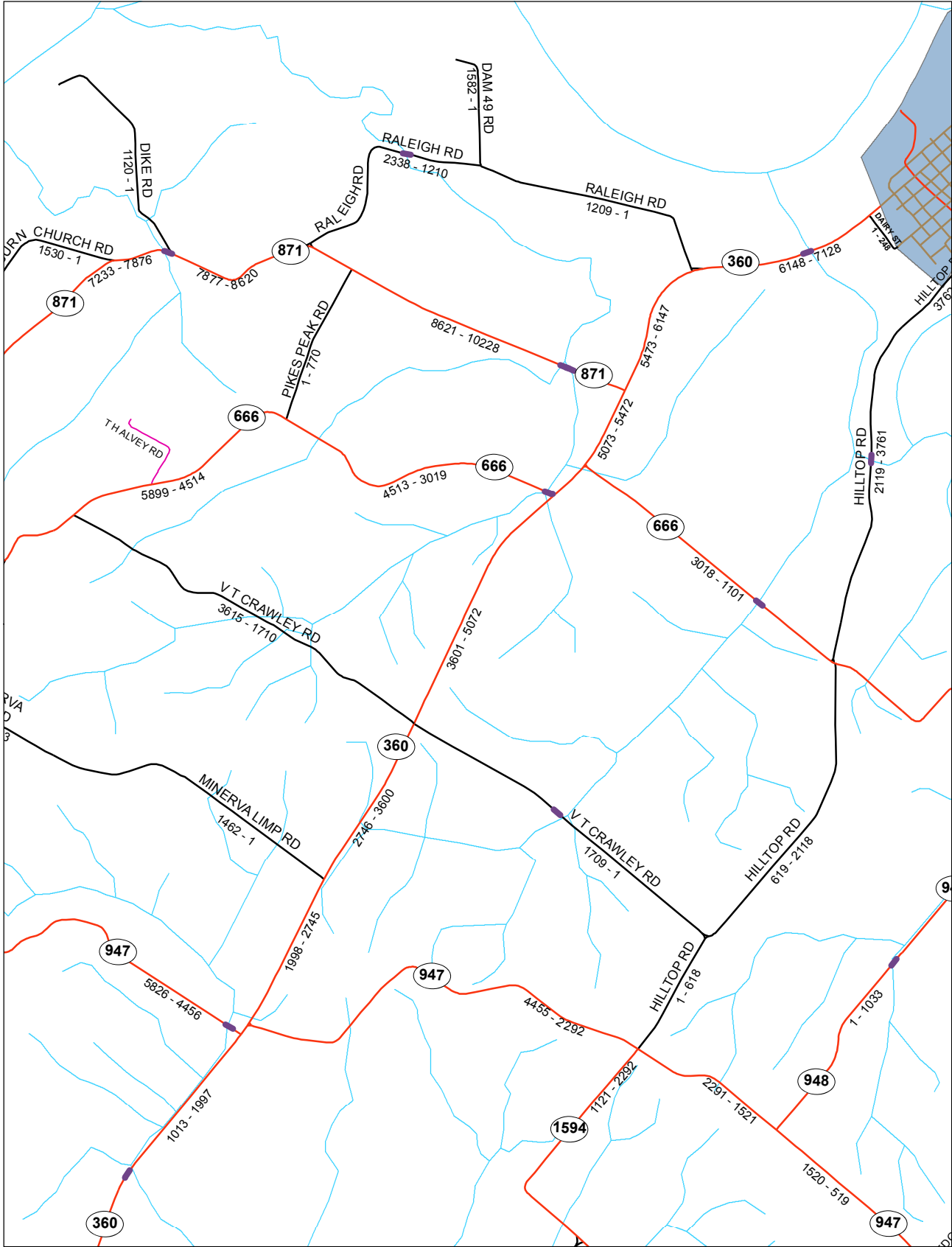
See Page: 4

See Page: 6



See Page: 11

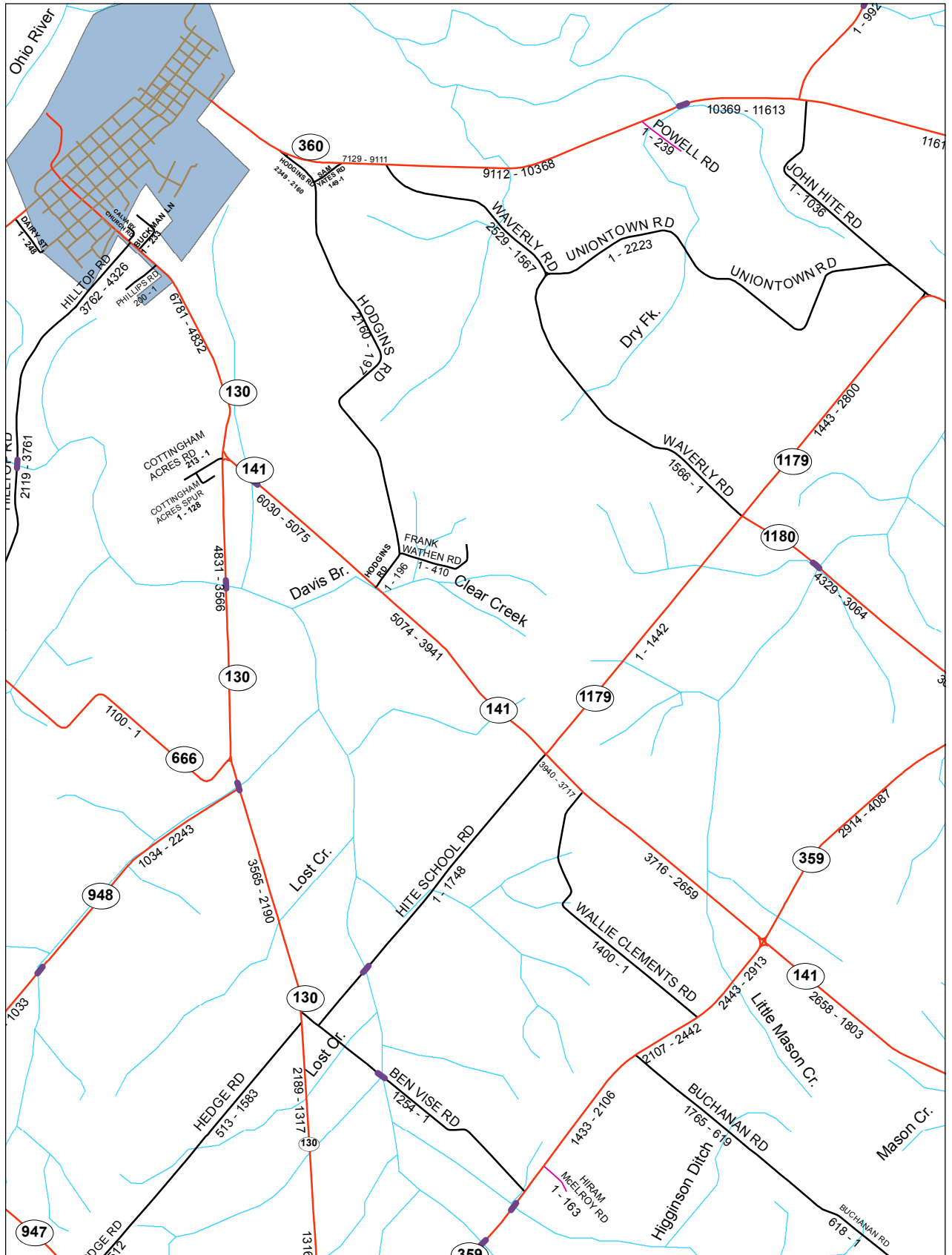
See Page:



See Page: 5

See Page: 7

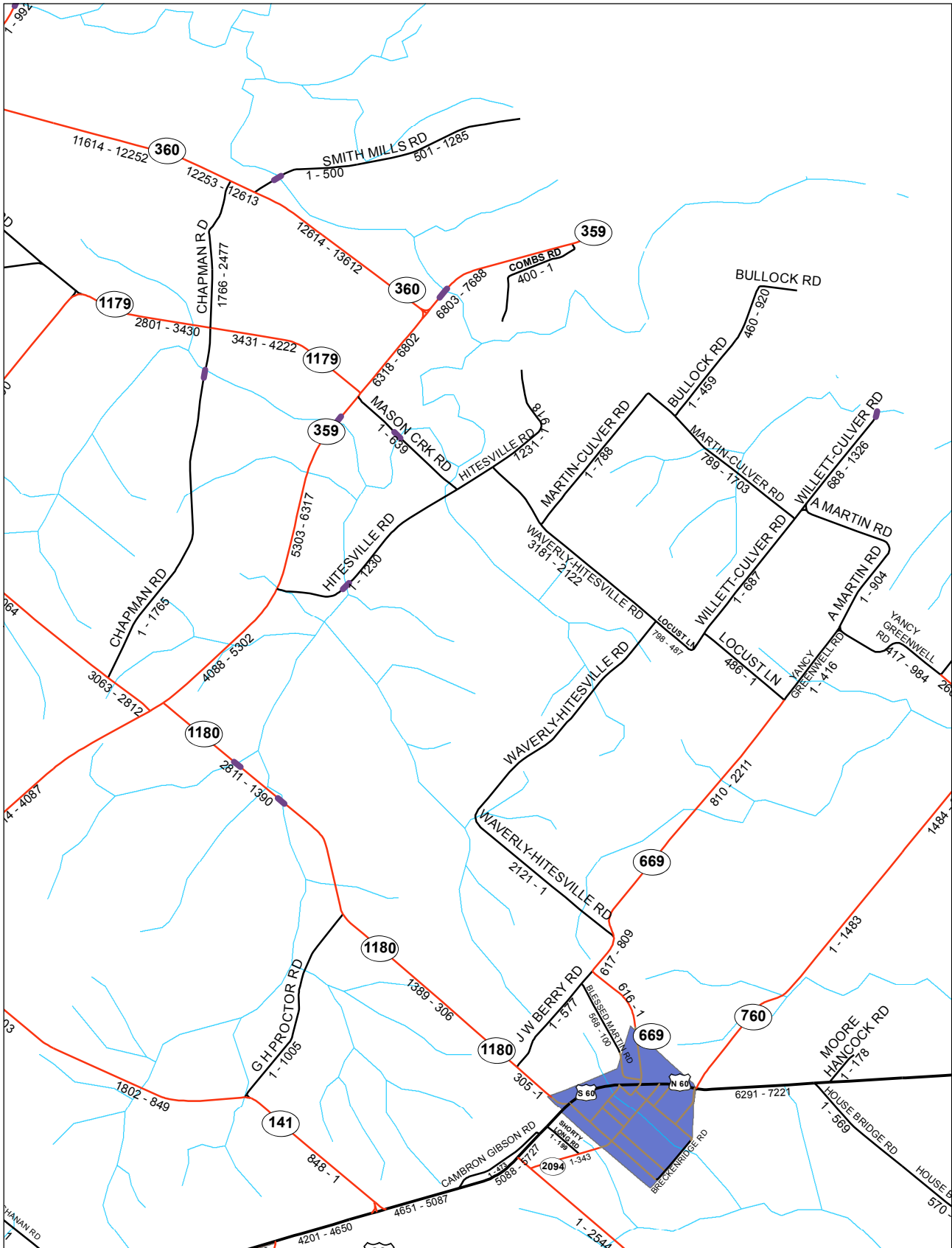
See Page: 12



See Page: 6

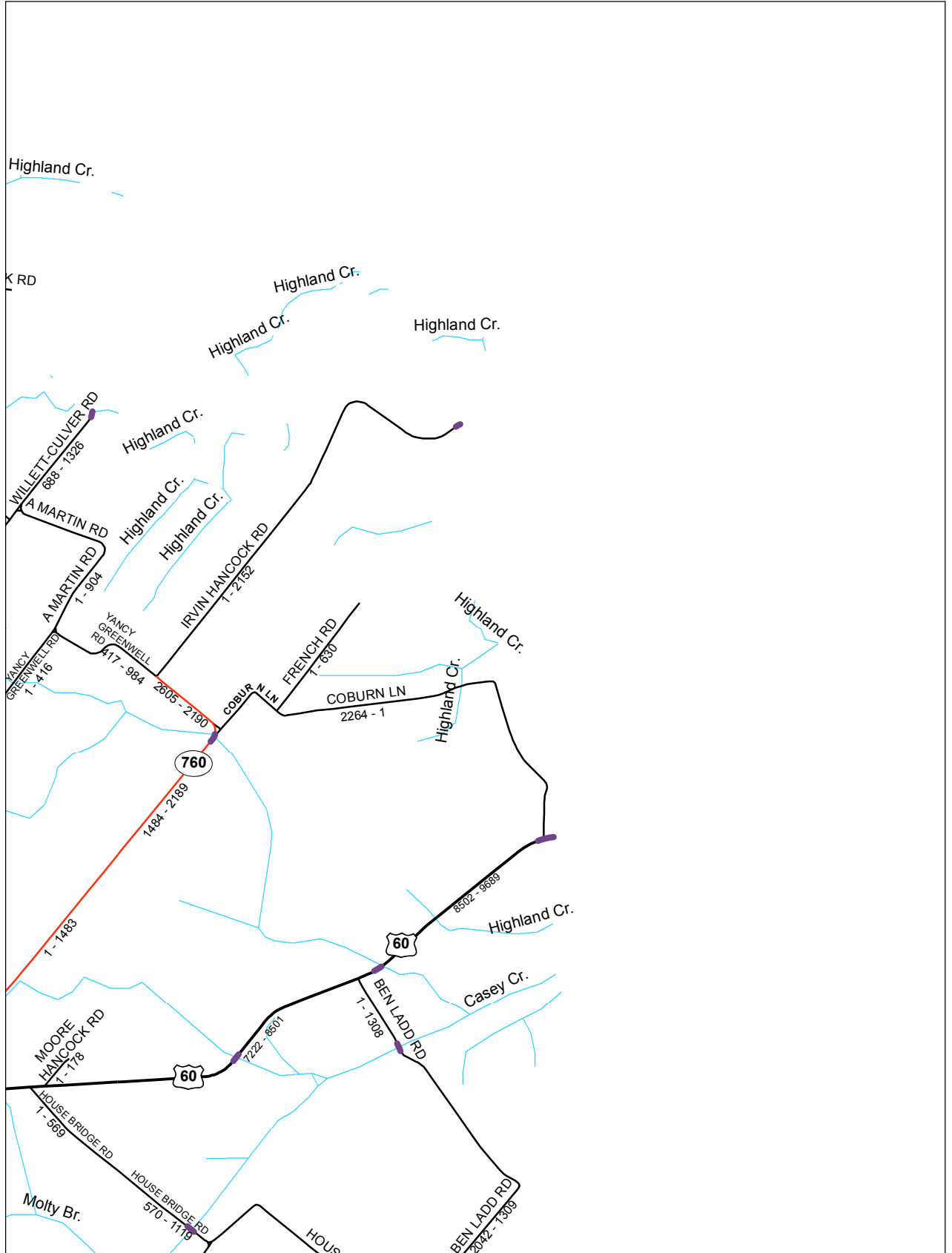
See Page: 8

See Page: 13

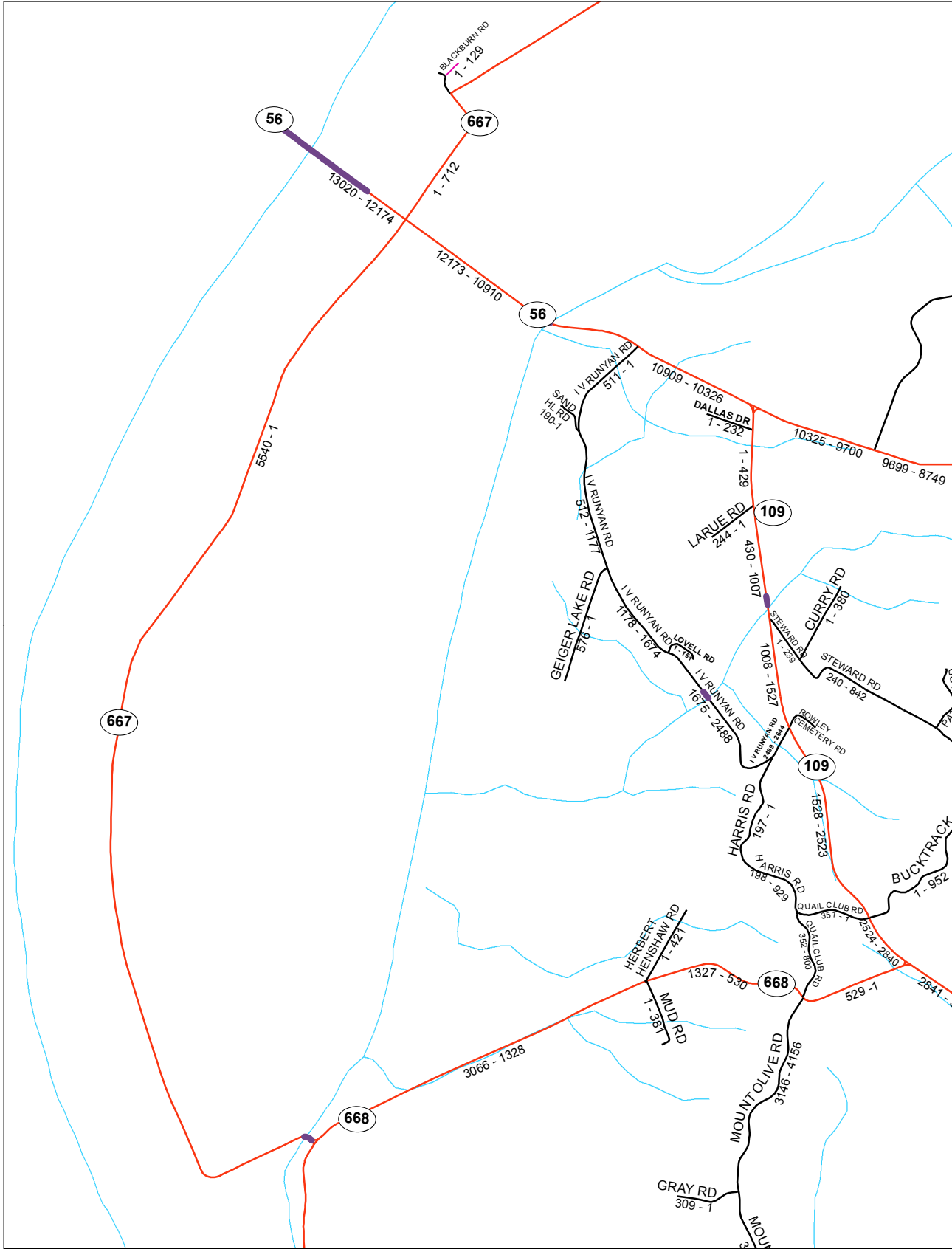


See Page: 8

See Page:



See Page: 15

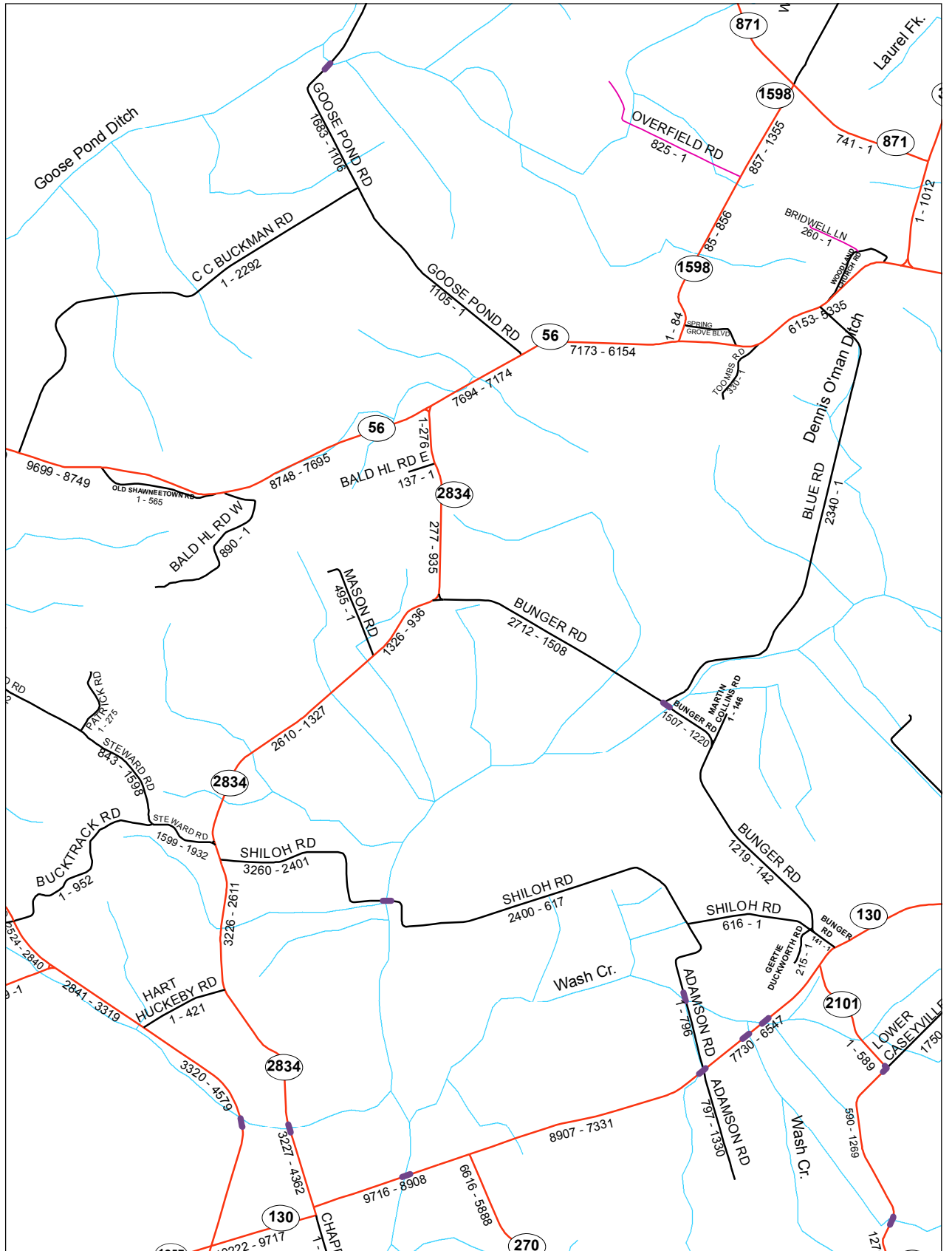


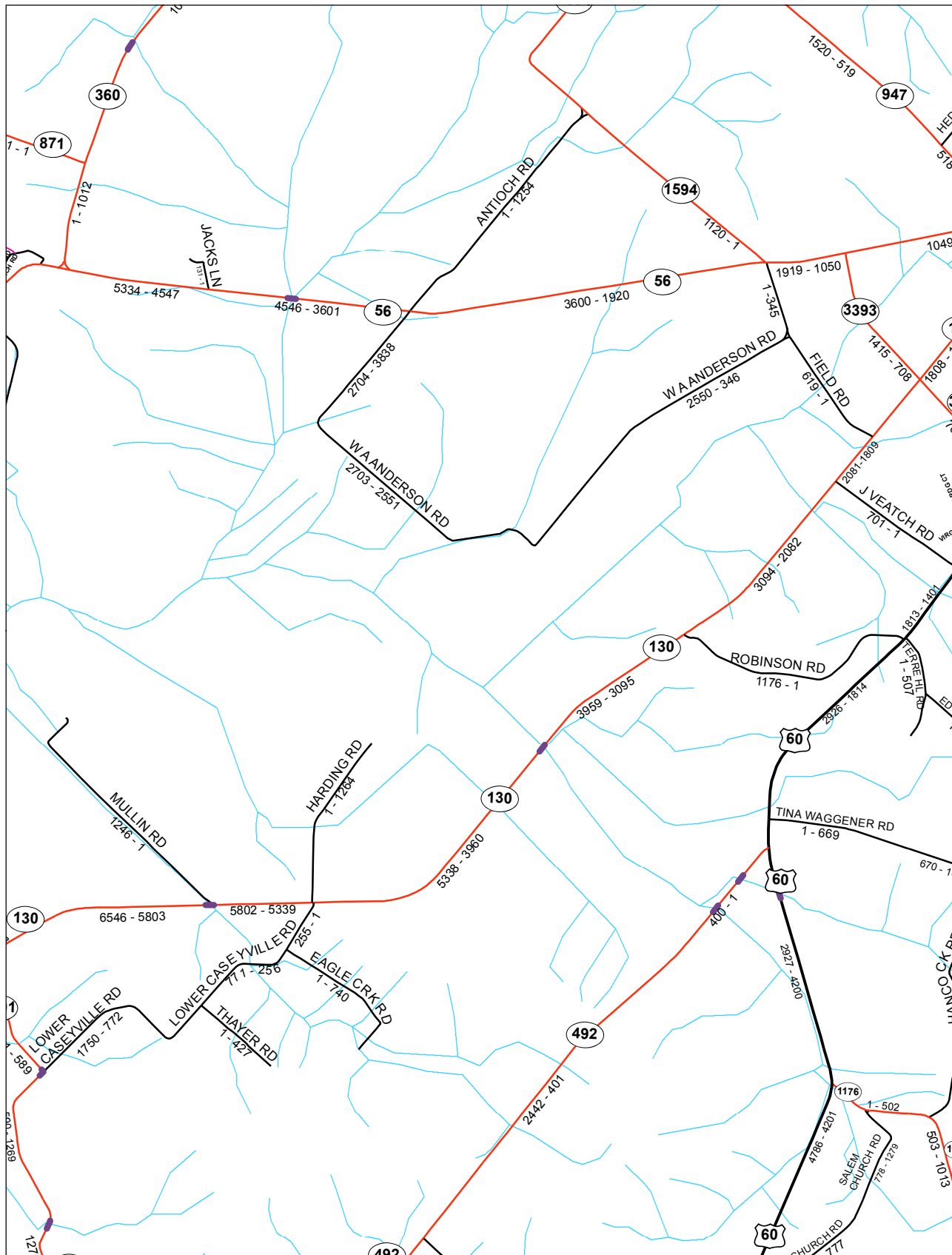
See Page:

See Page: 11

See Page: 10

See Page: 12

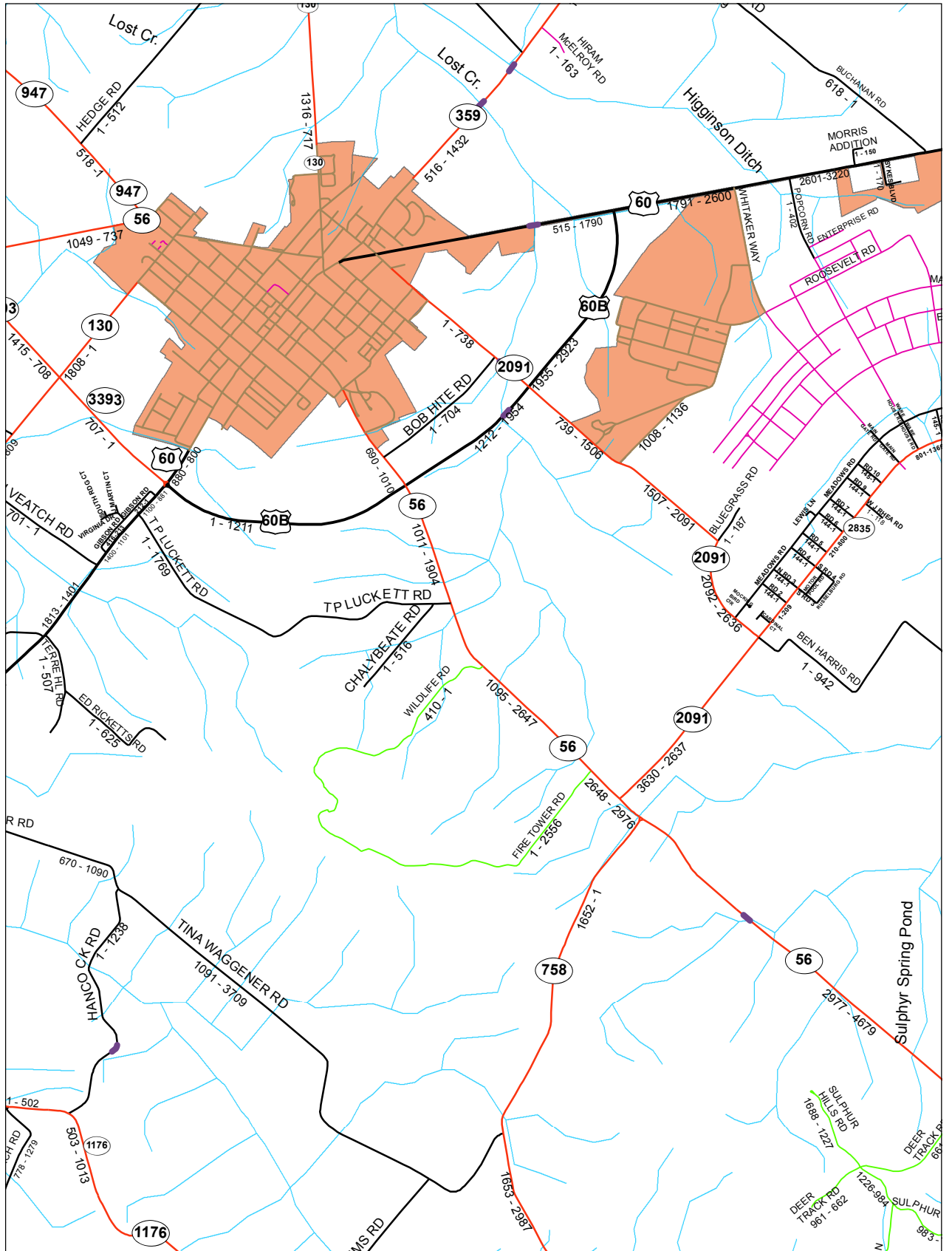




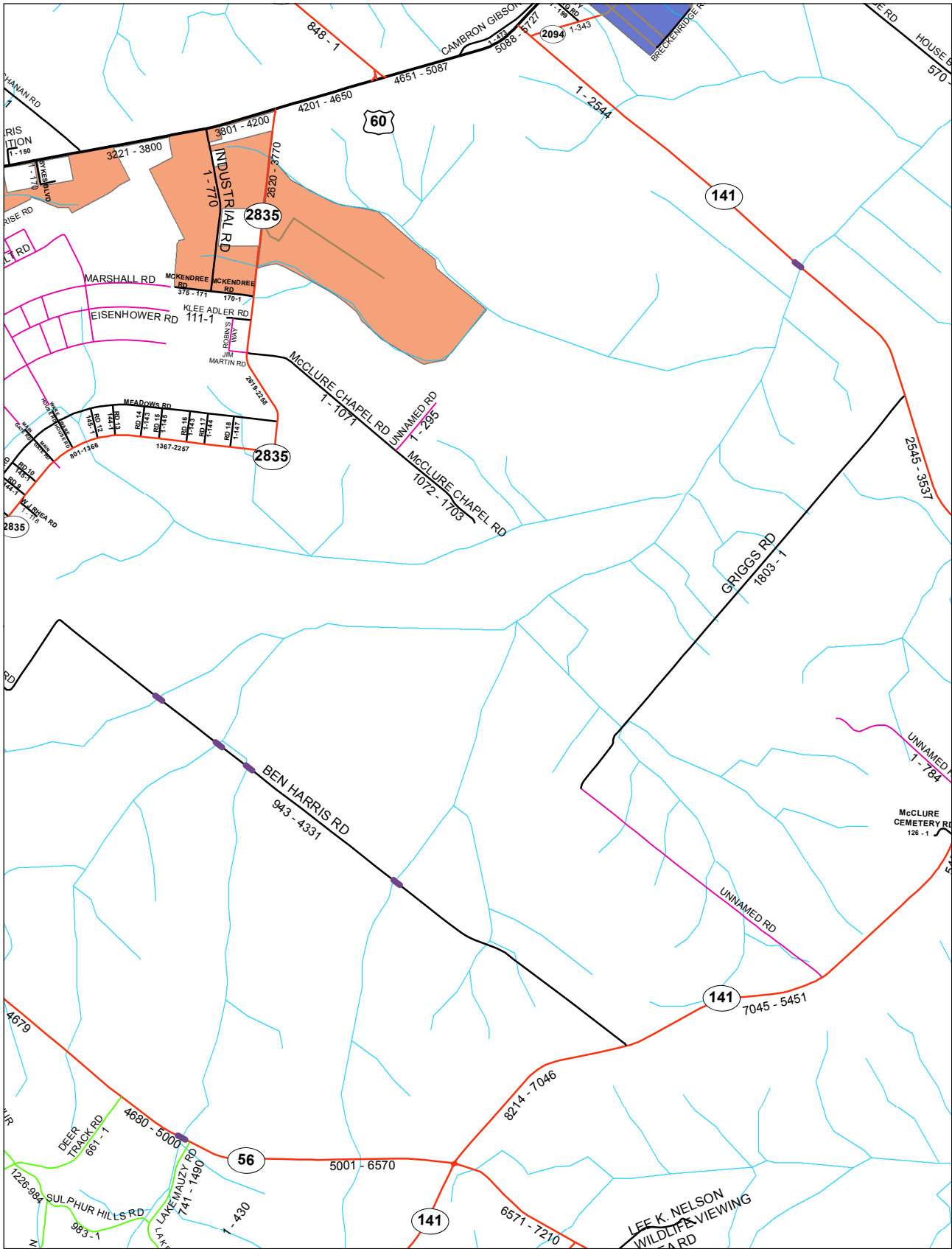
See Page: 11

See Page: 13





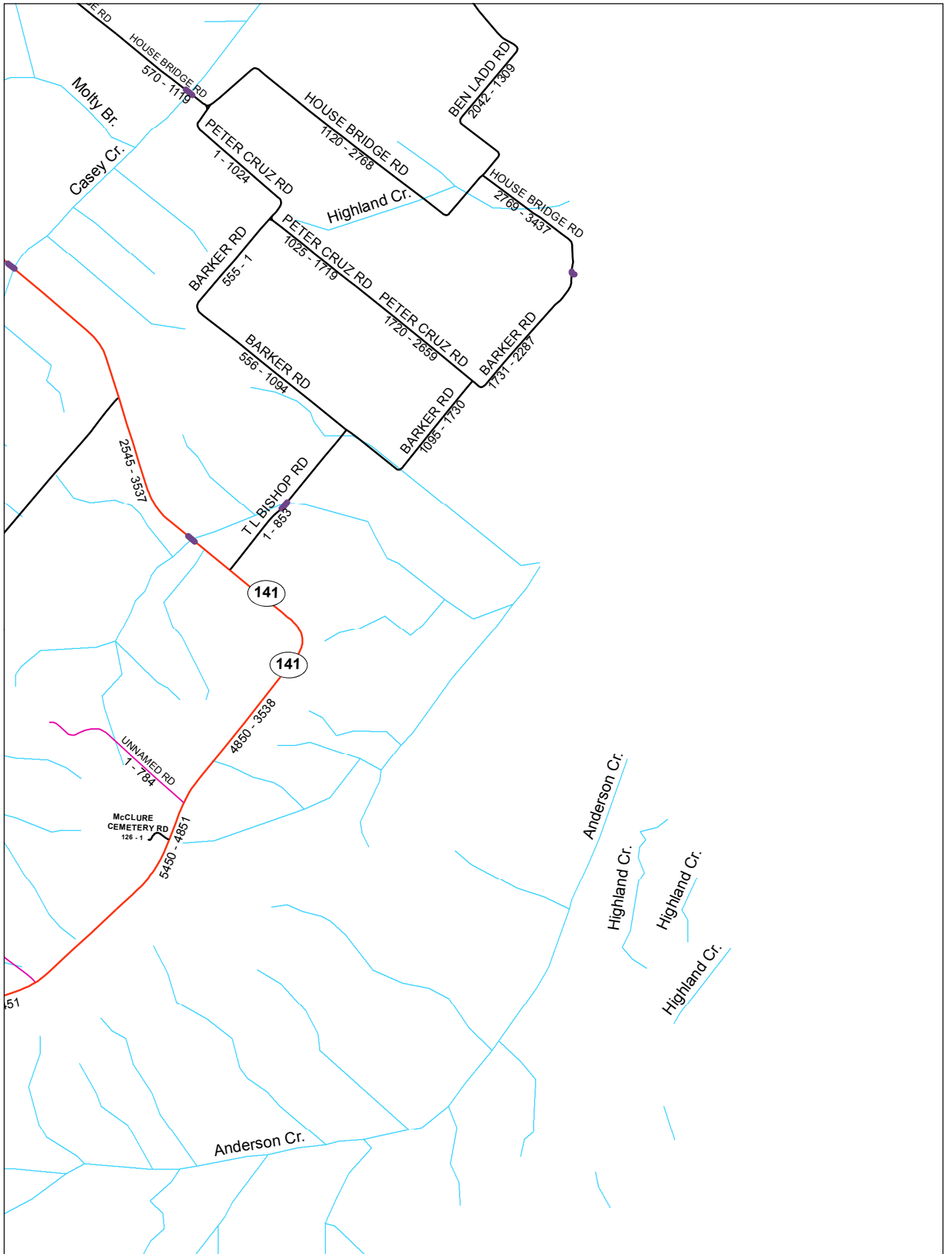
See Page : 8

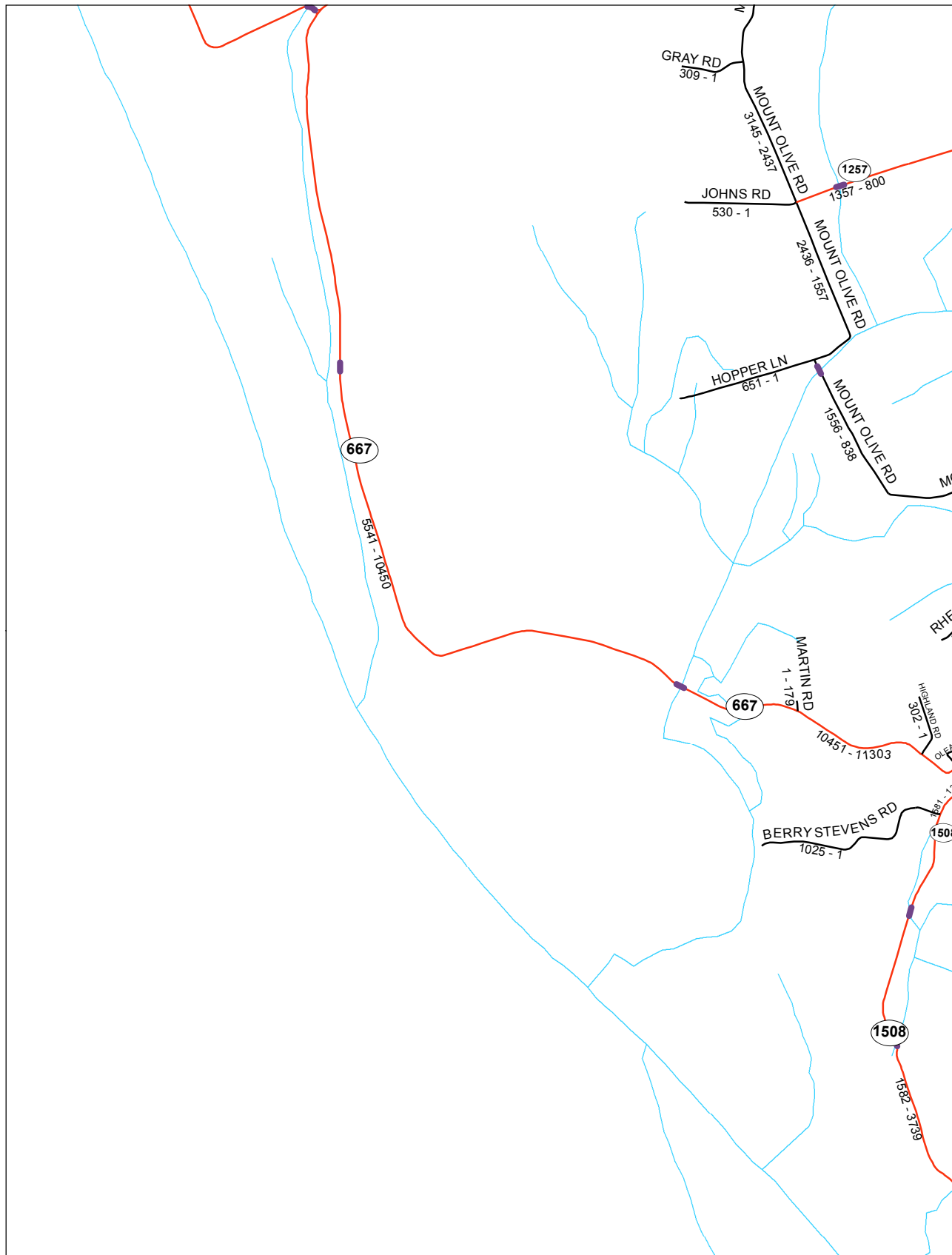


See Page : 13

See Page : 15

See Page : 20





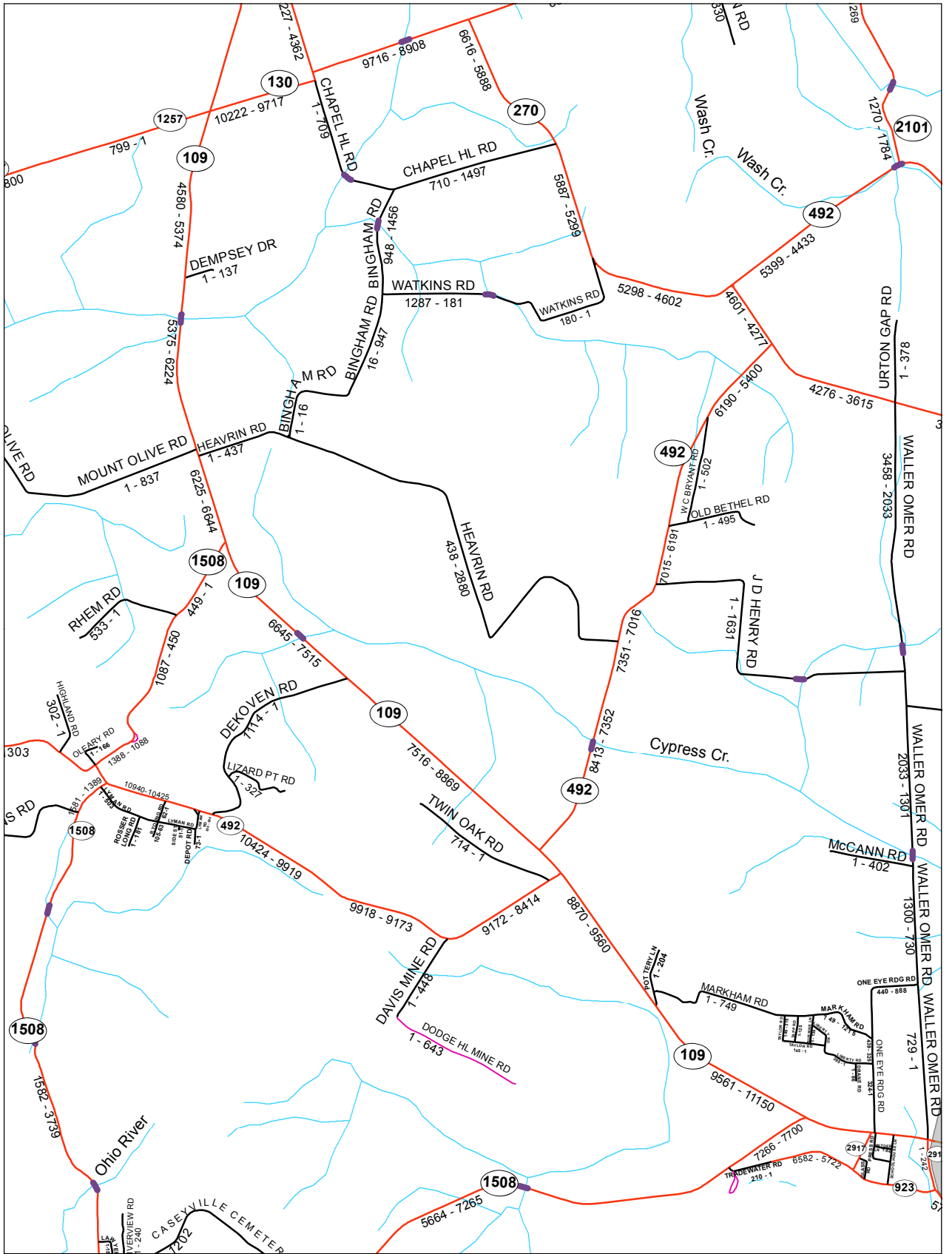
See Page:

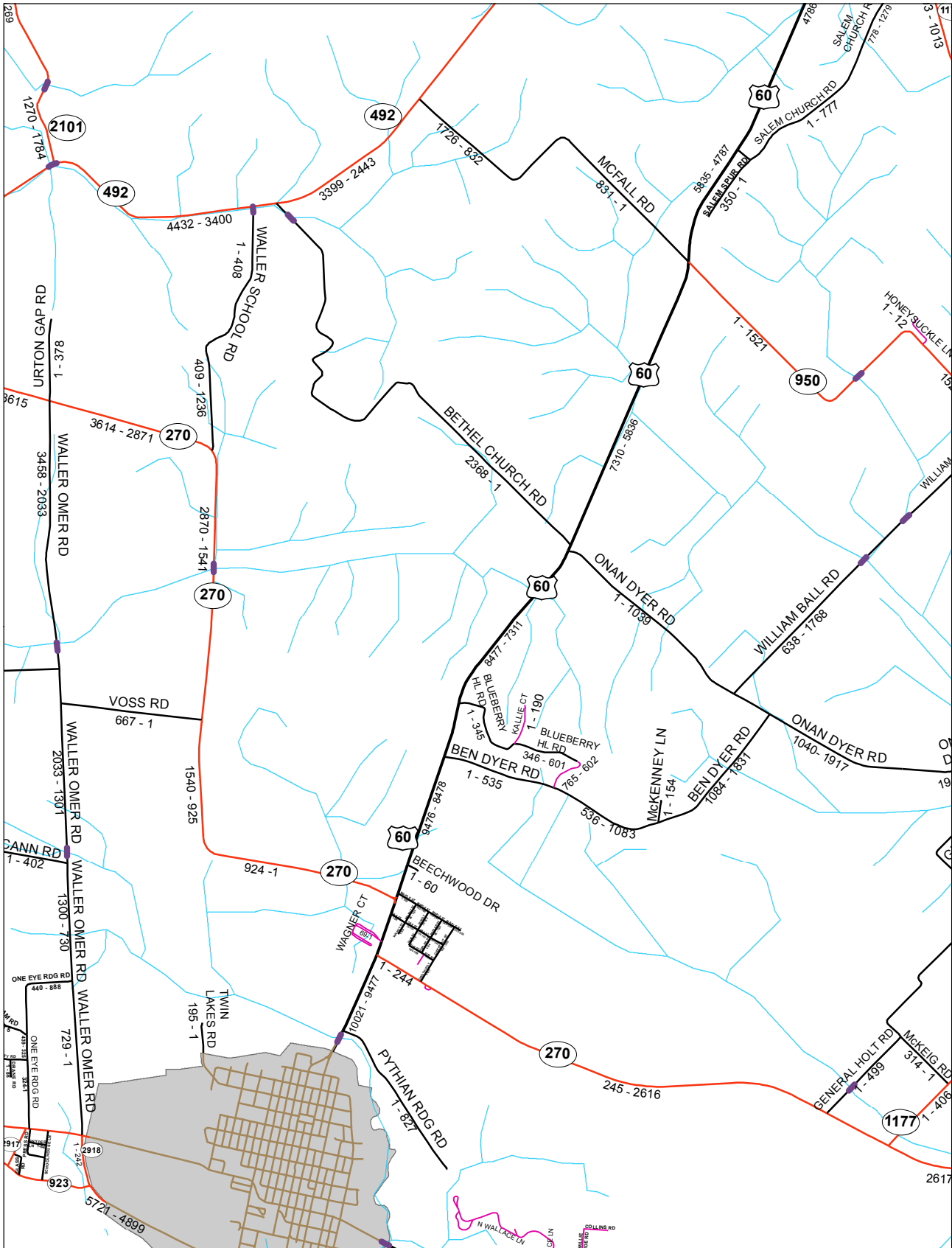
See Page: 17

See Page:

See Page: 16

See Page: 18



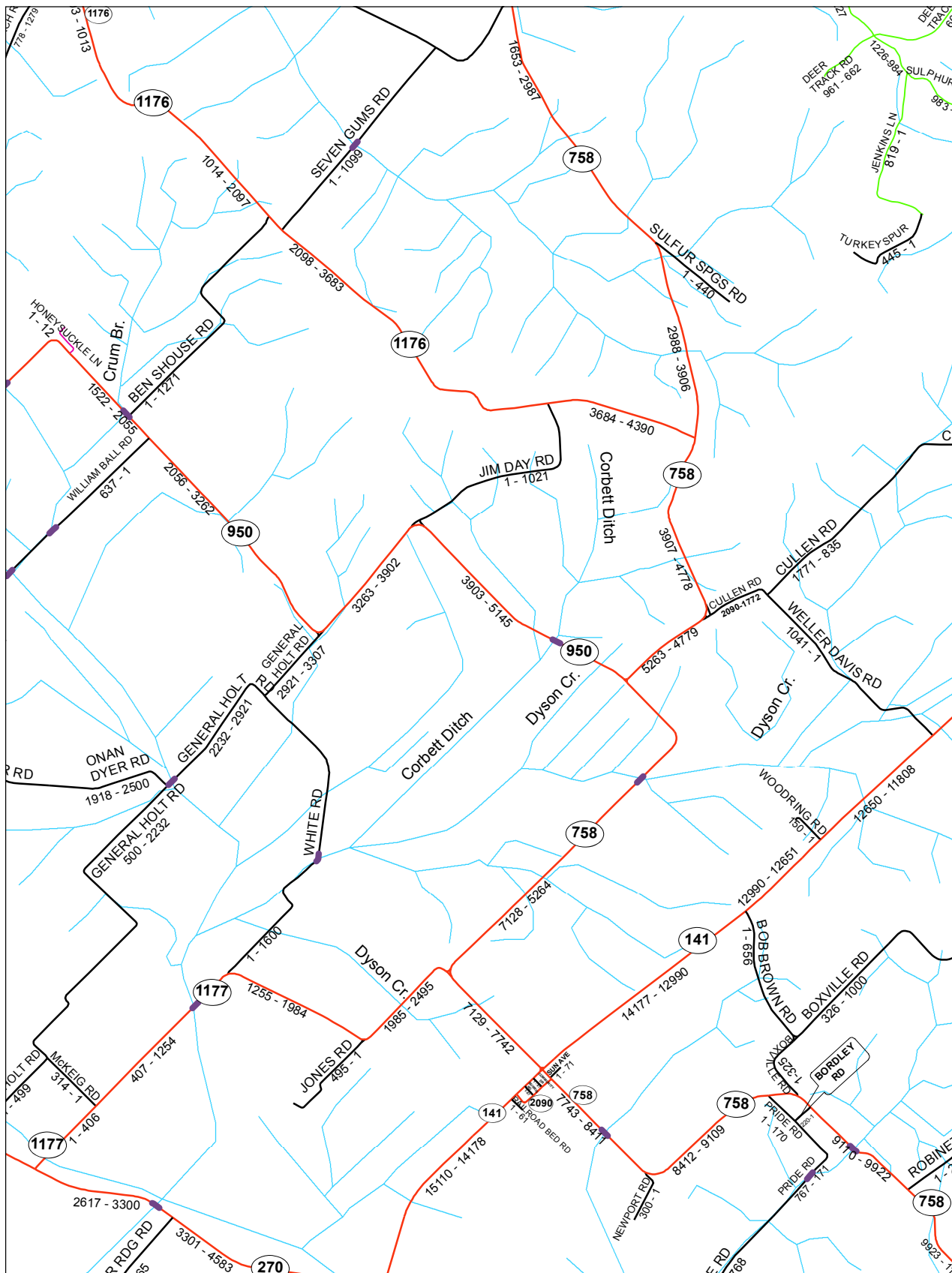


See Page: 17

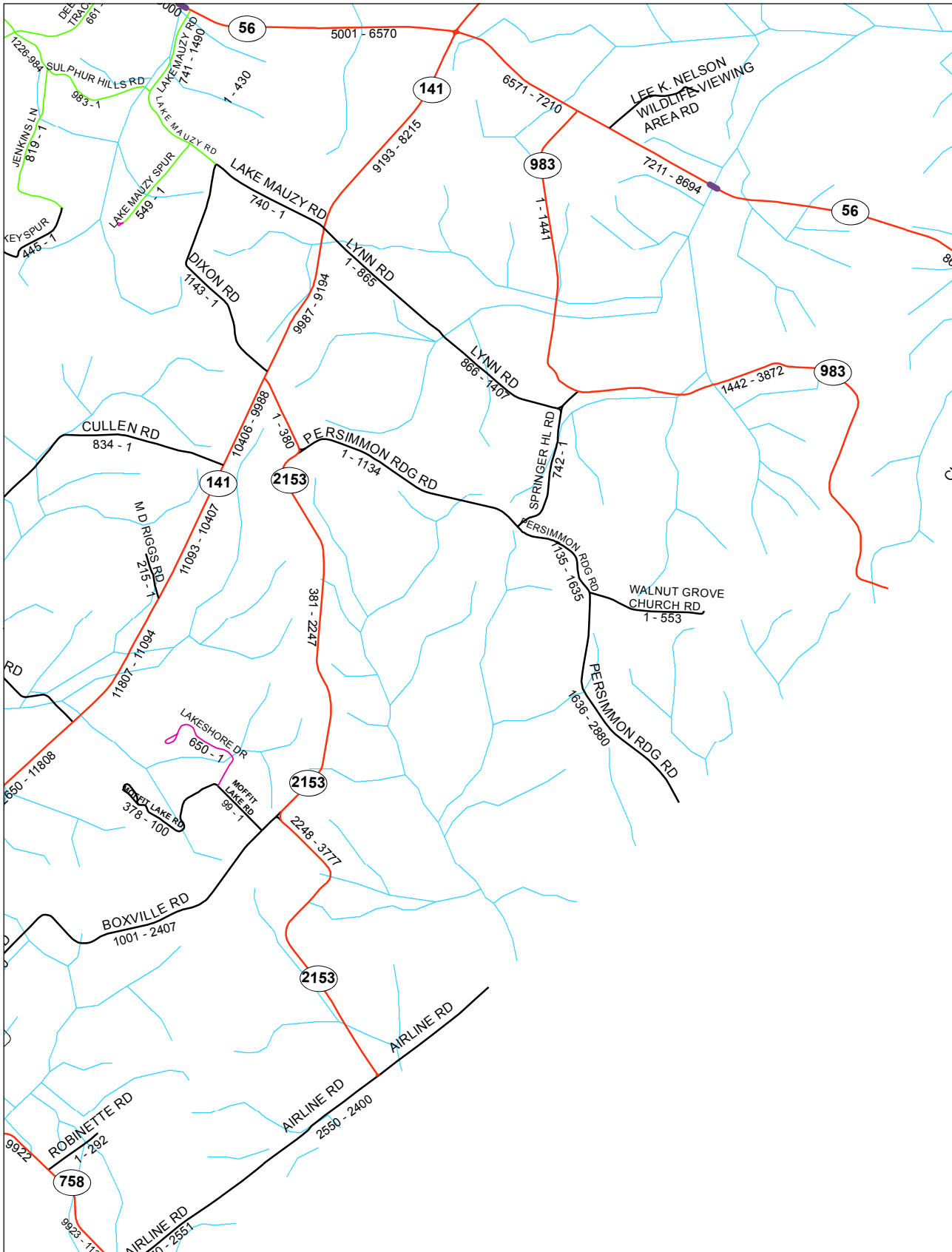
See Page: 19

See Page: 18

See Page: 20







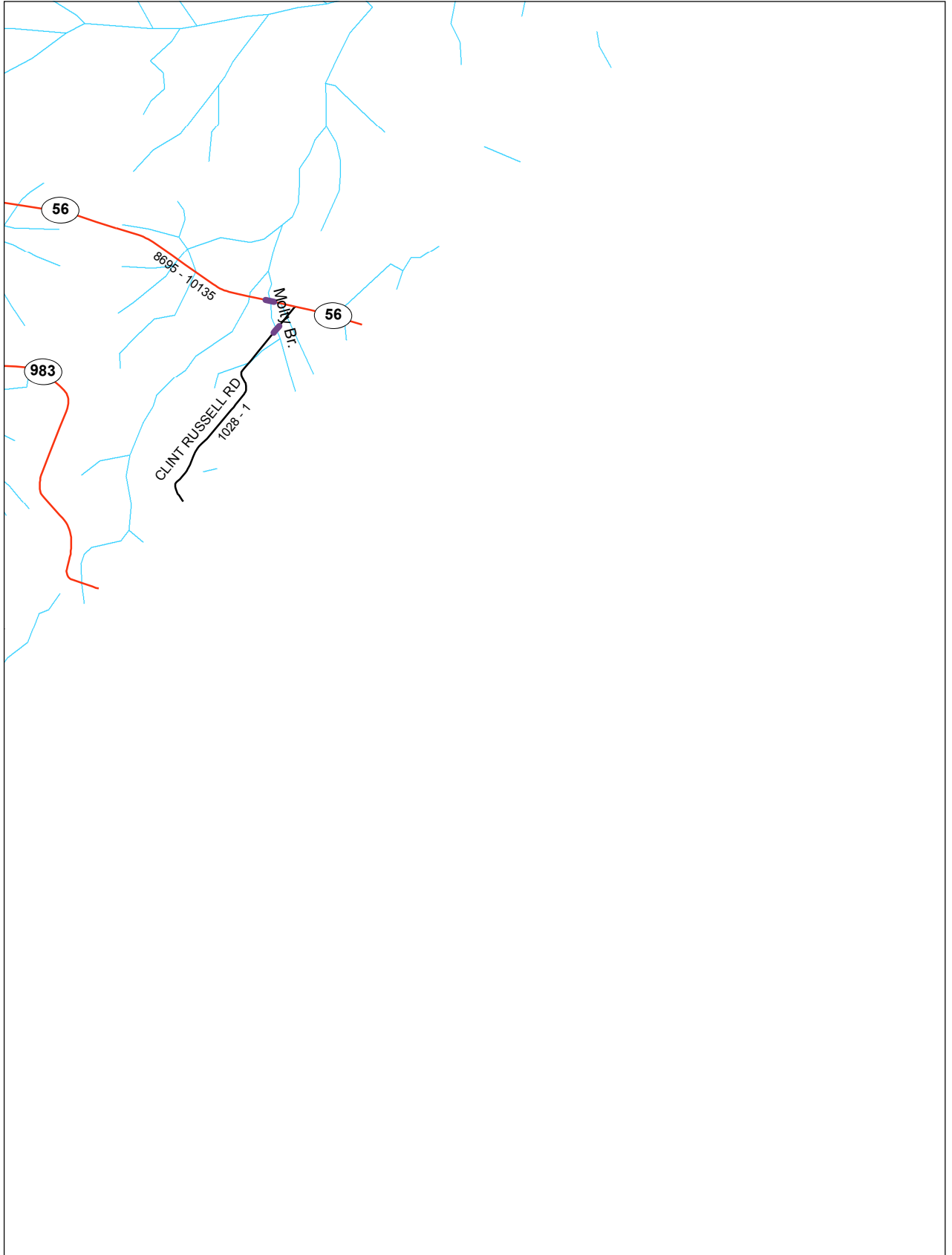
See Page: 19

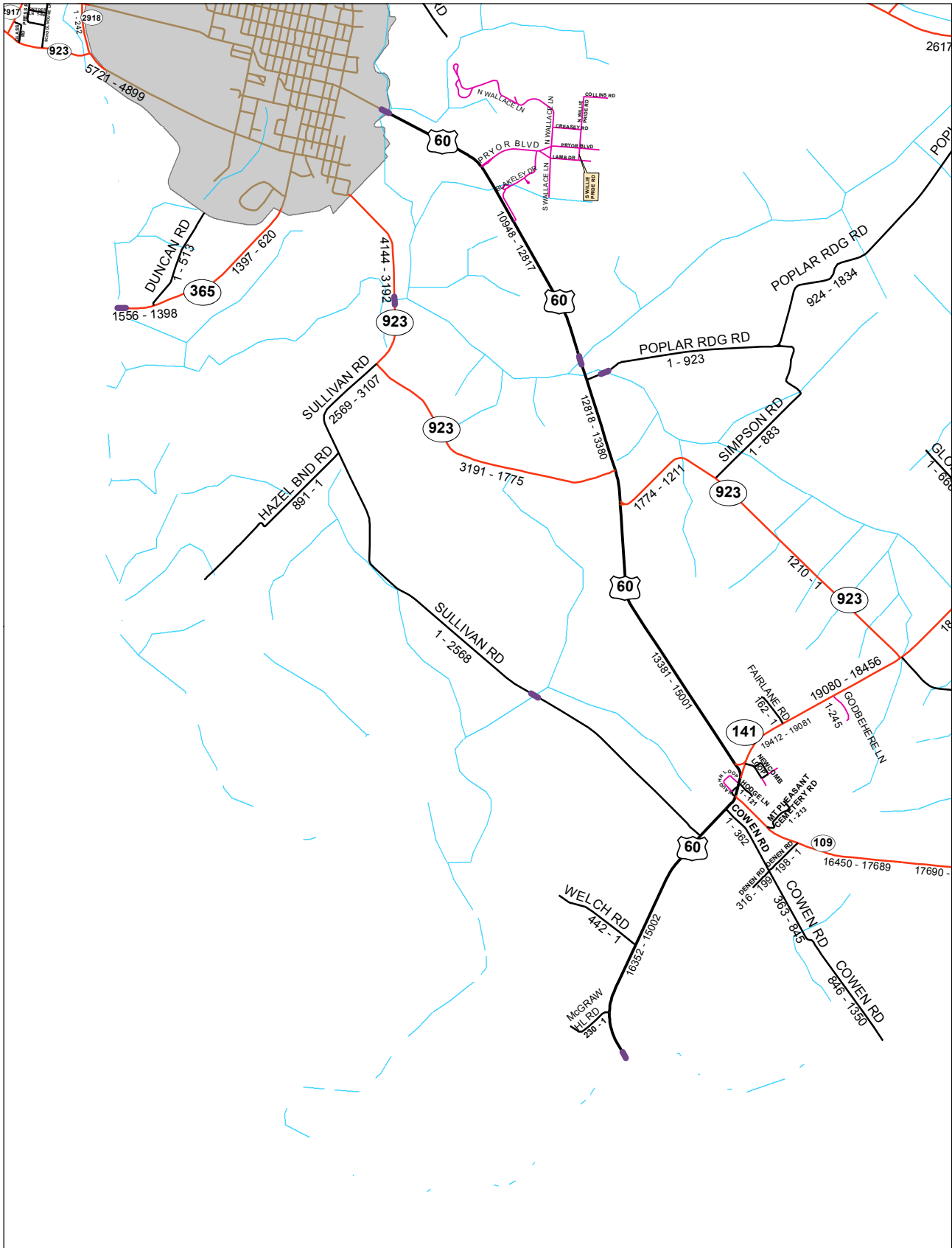
See Page: 21



See Page: 20

See Page:

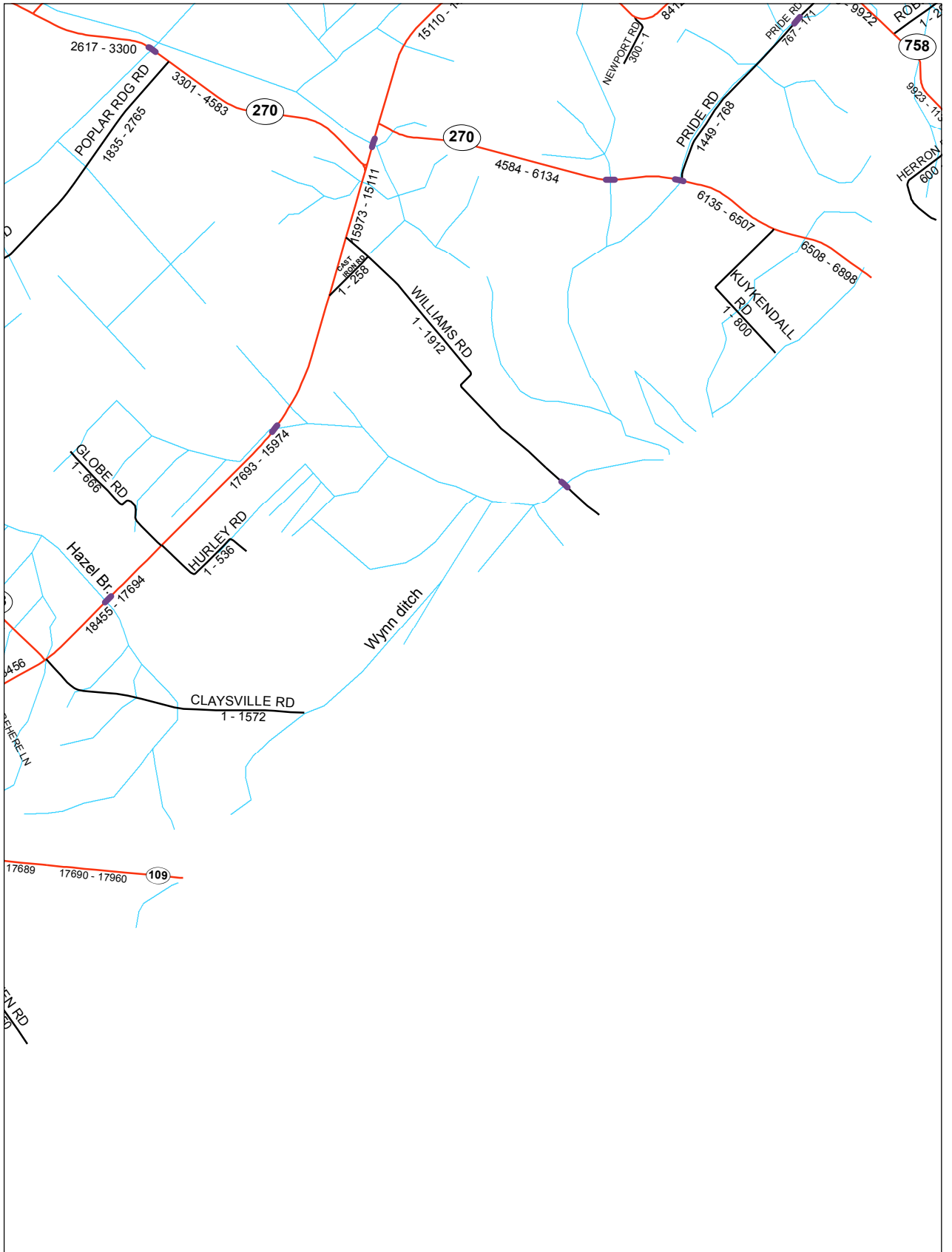




See Page:

See Page: 23






See Page: 22

See Page: 24

See Page: 20

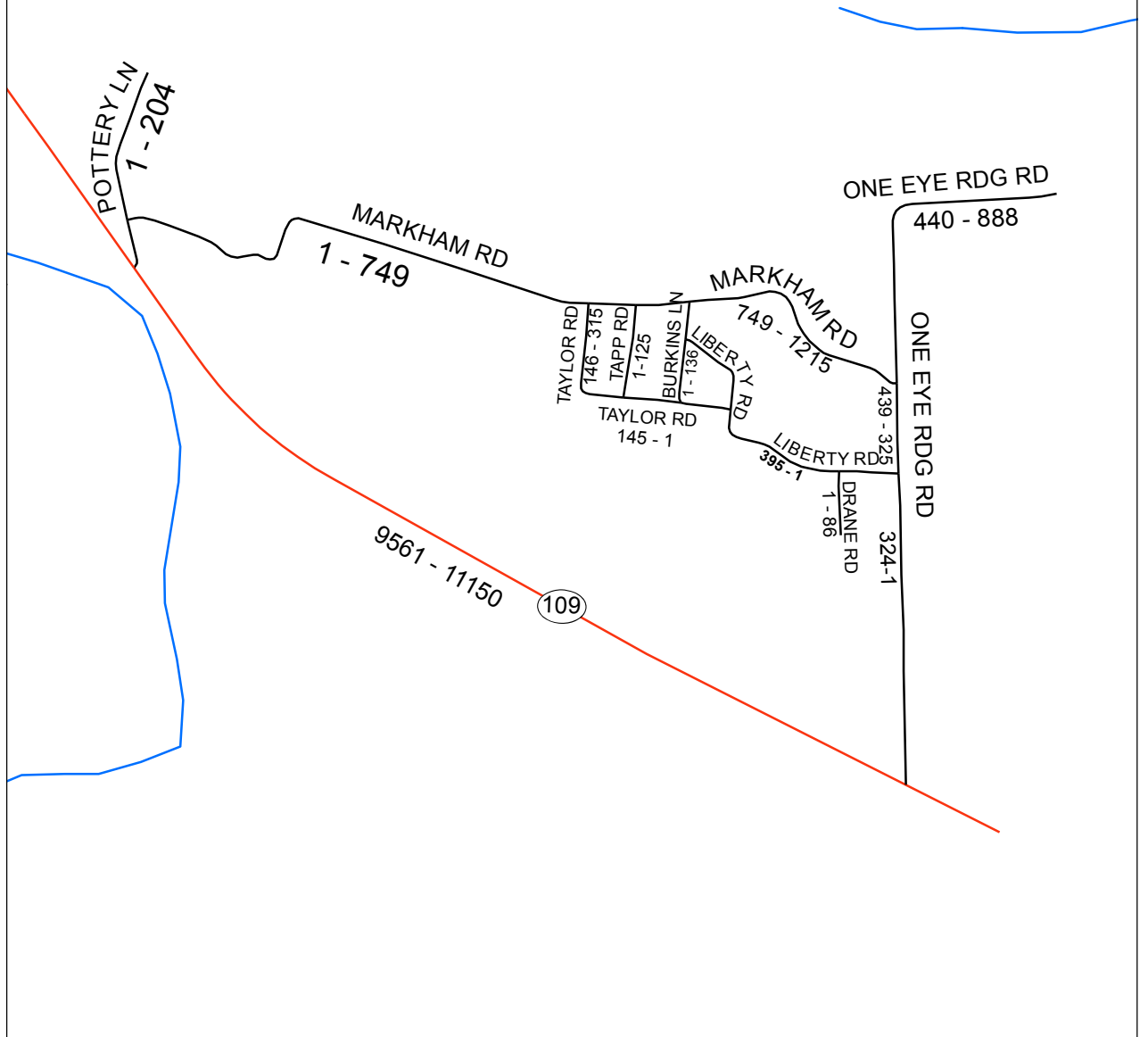


See Page: 23

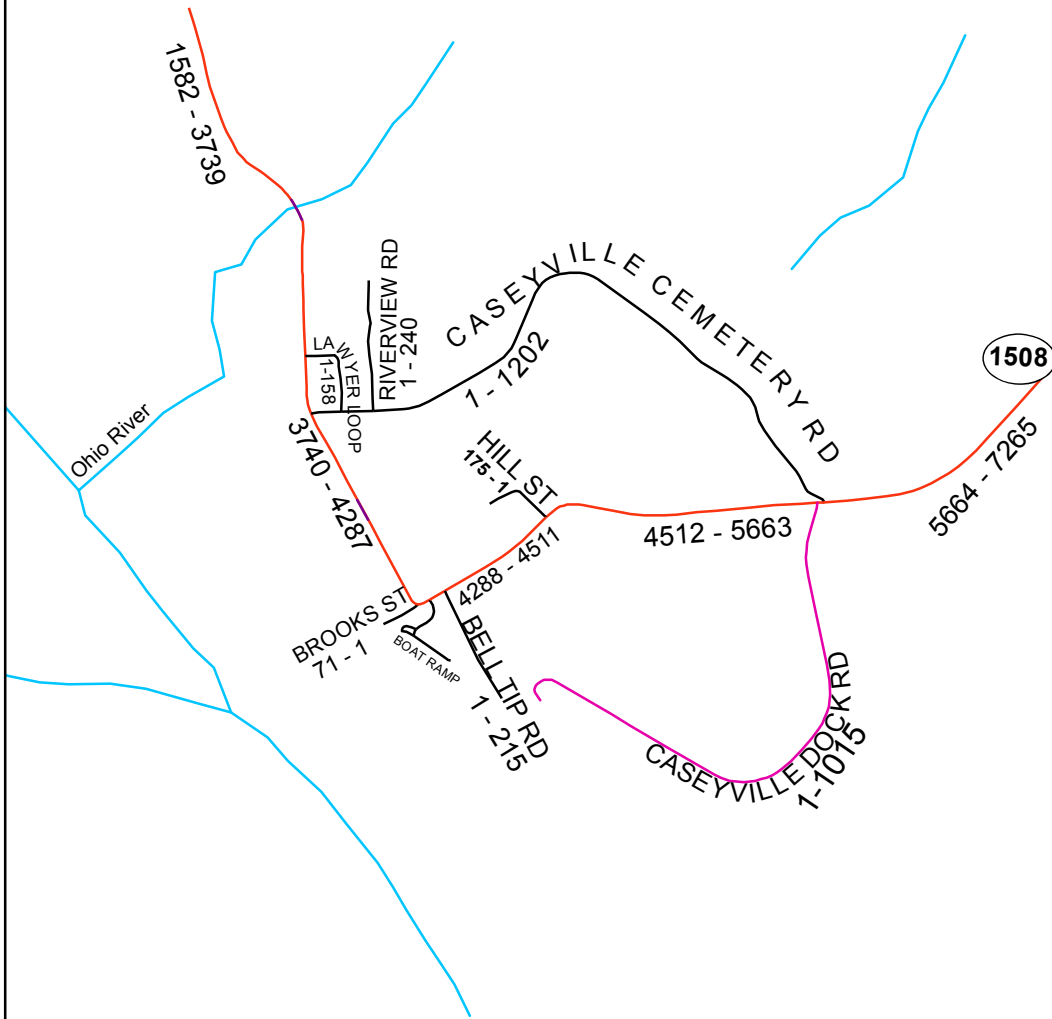
See Page:

See Page:

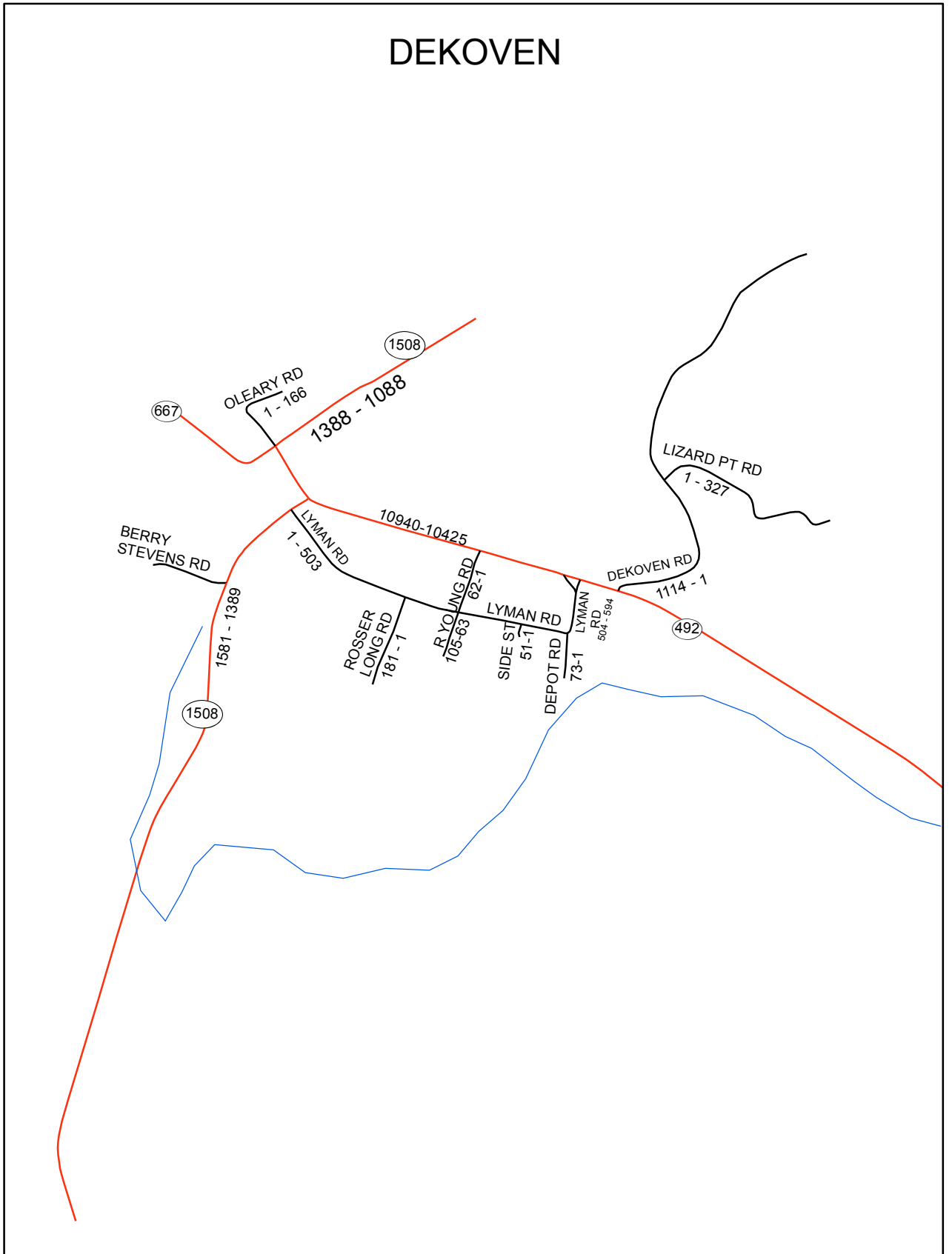
# CAMP 1 & 8 AREA



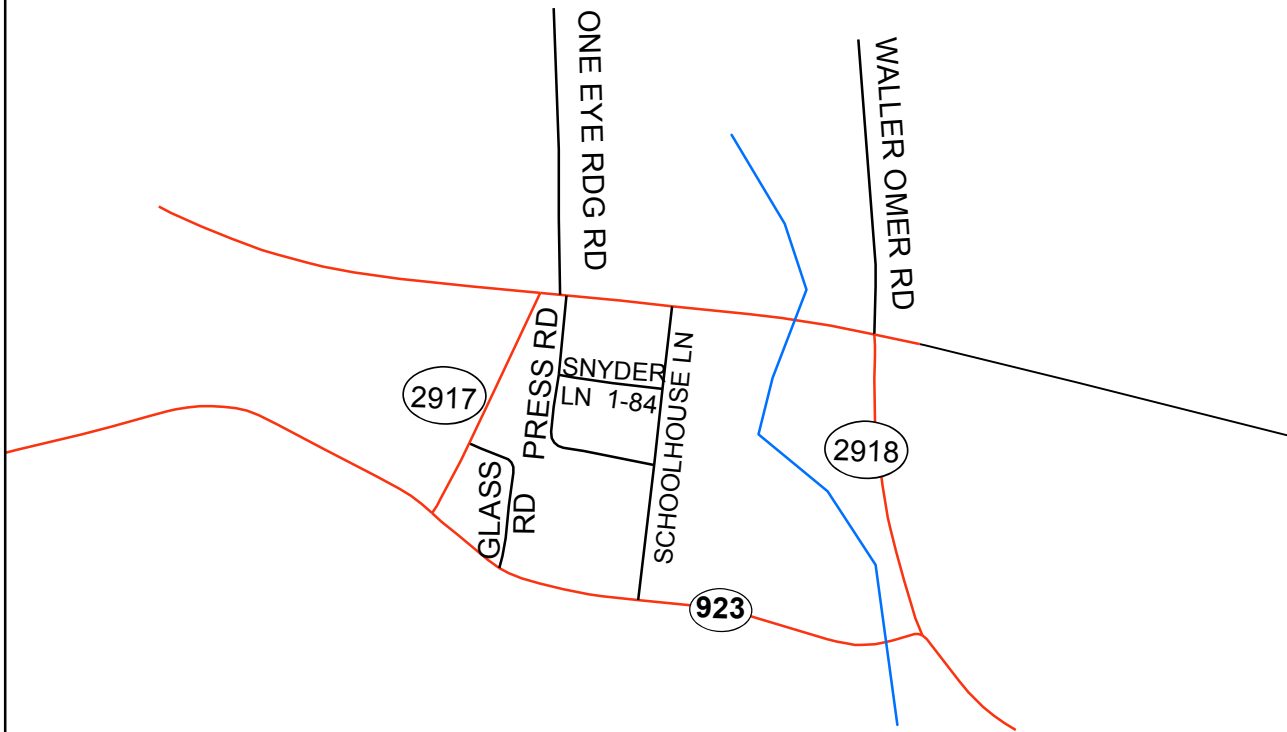
# CASEYVILLE



# DEKOVEN

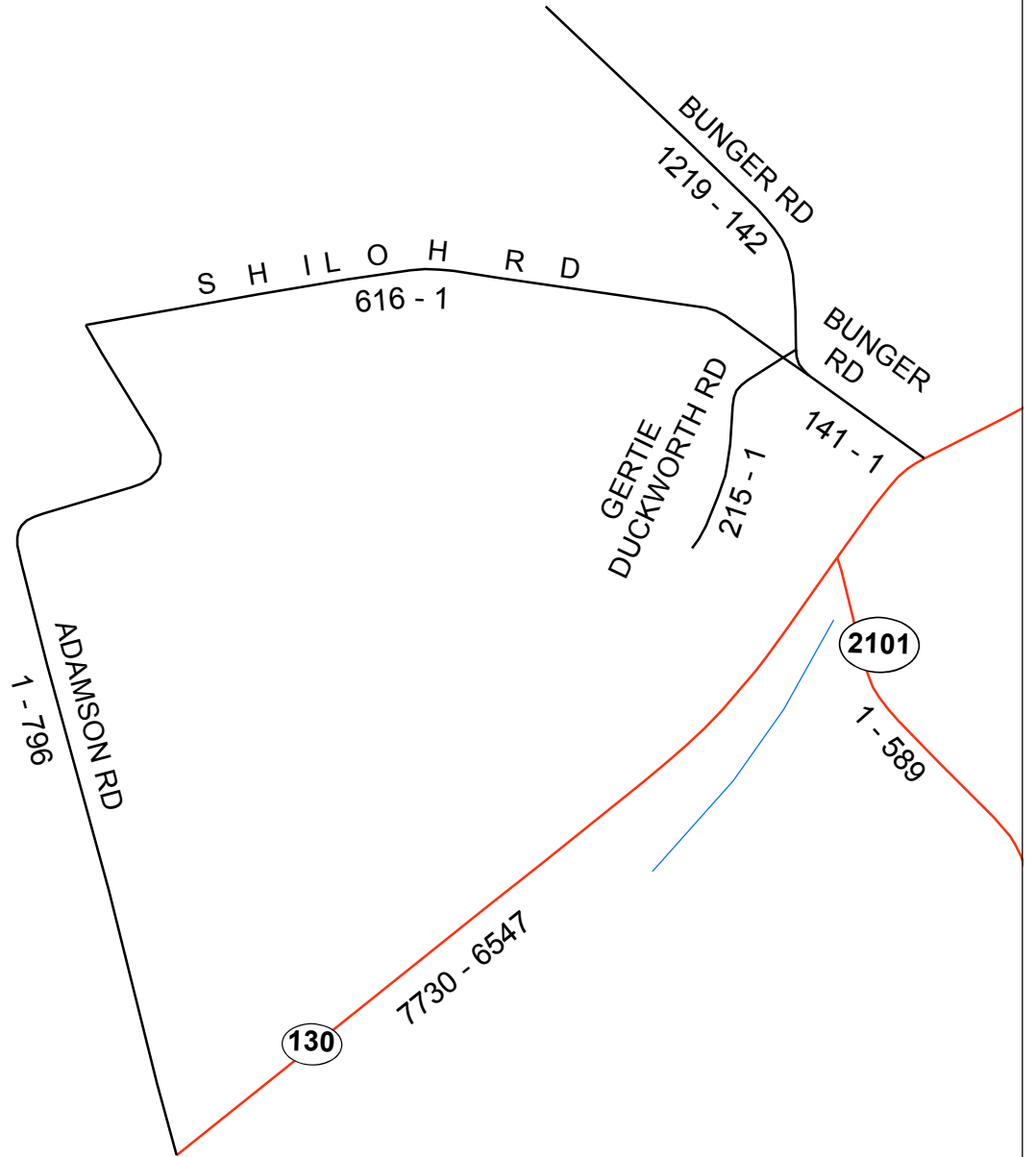


# GRANGERTOWN

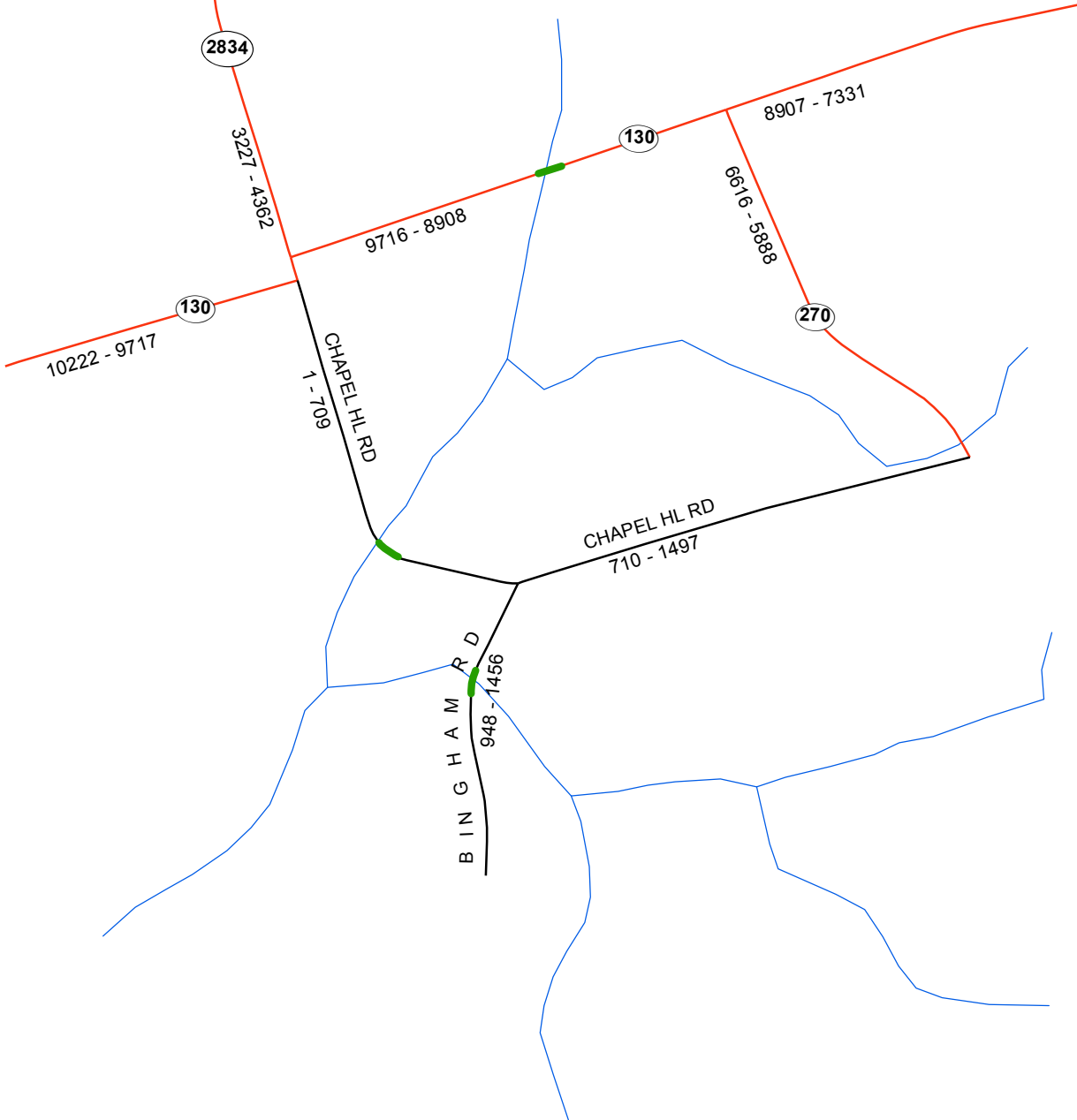




# GROVE CENTER



# HENSHAW

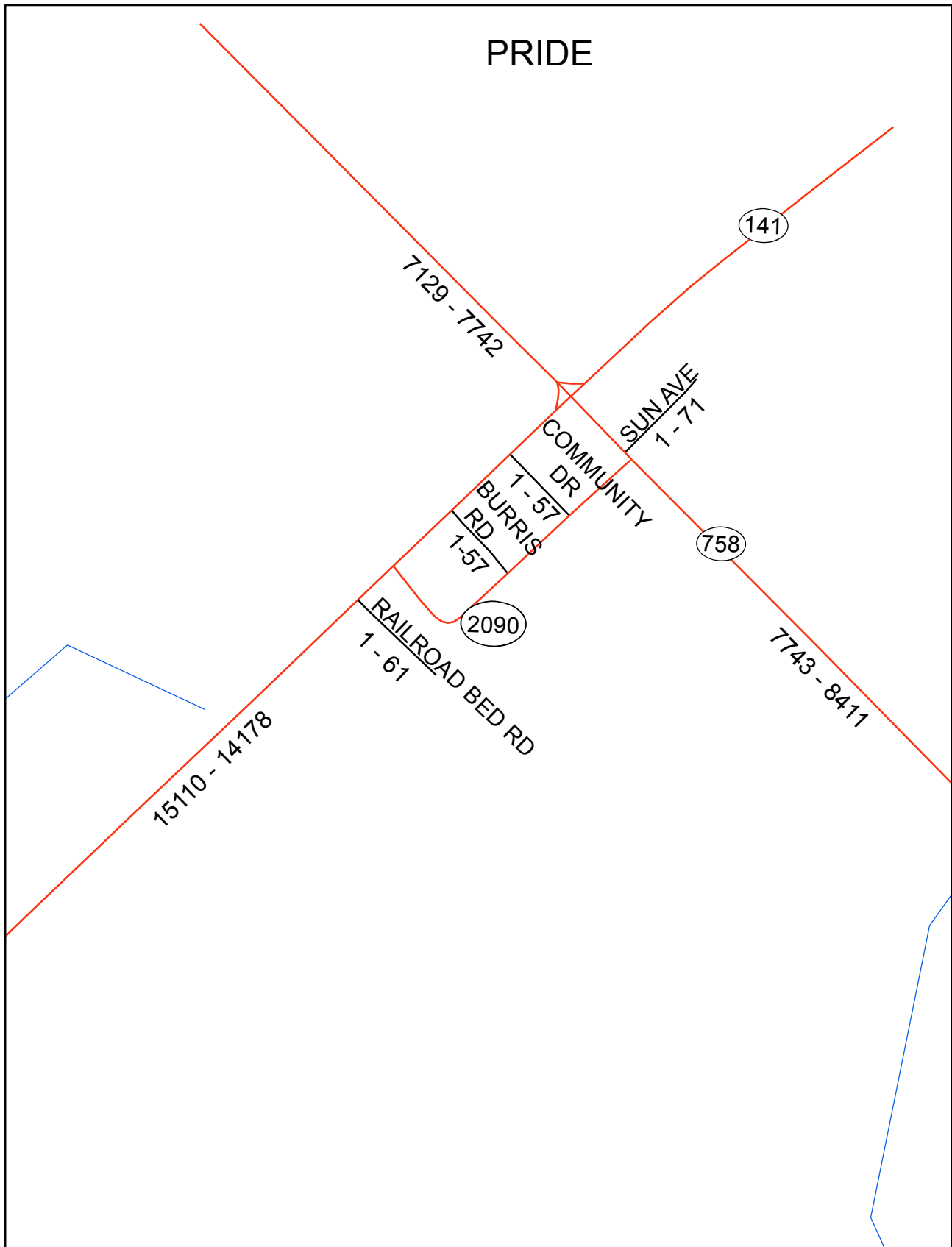


# JOB CORP

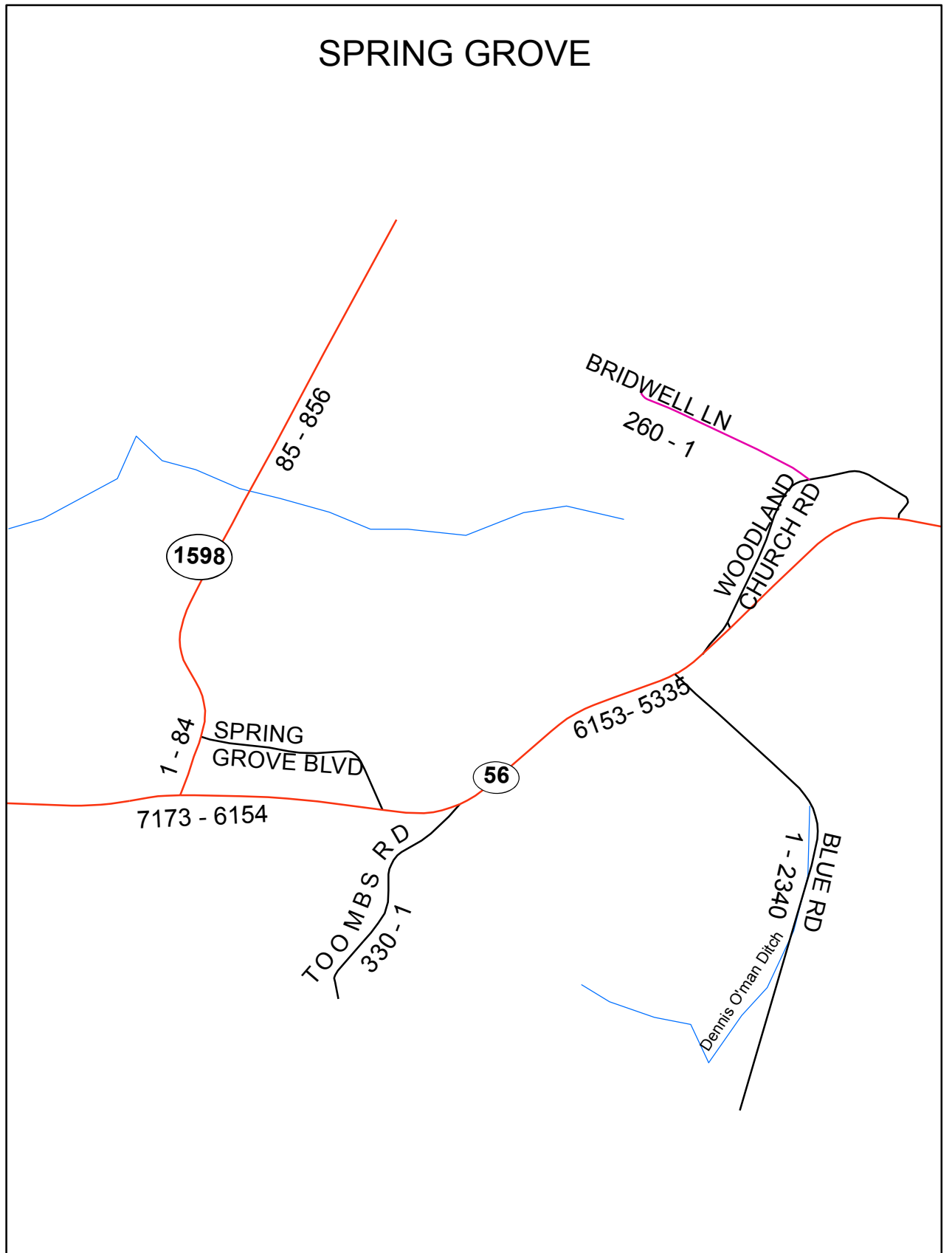


1 inch = 1,200 feet

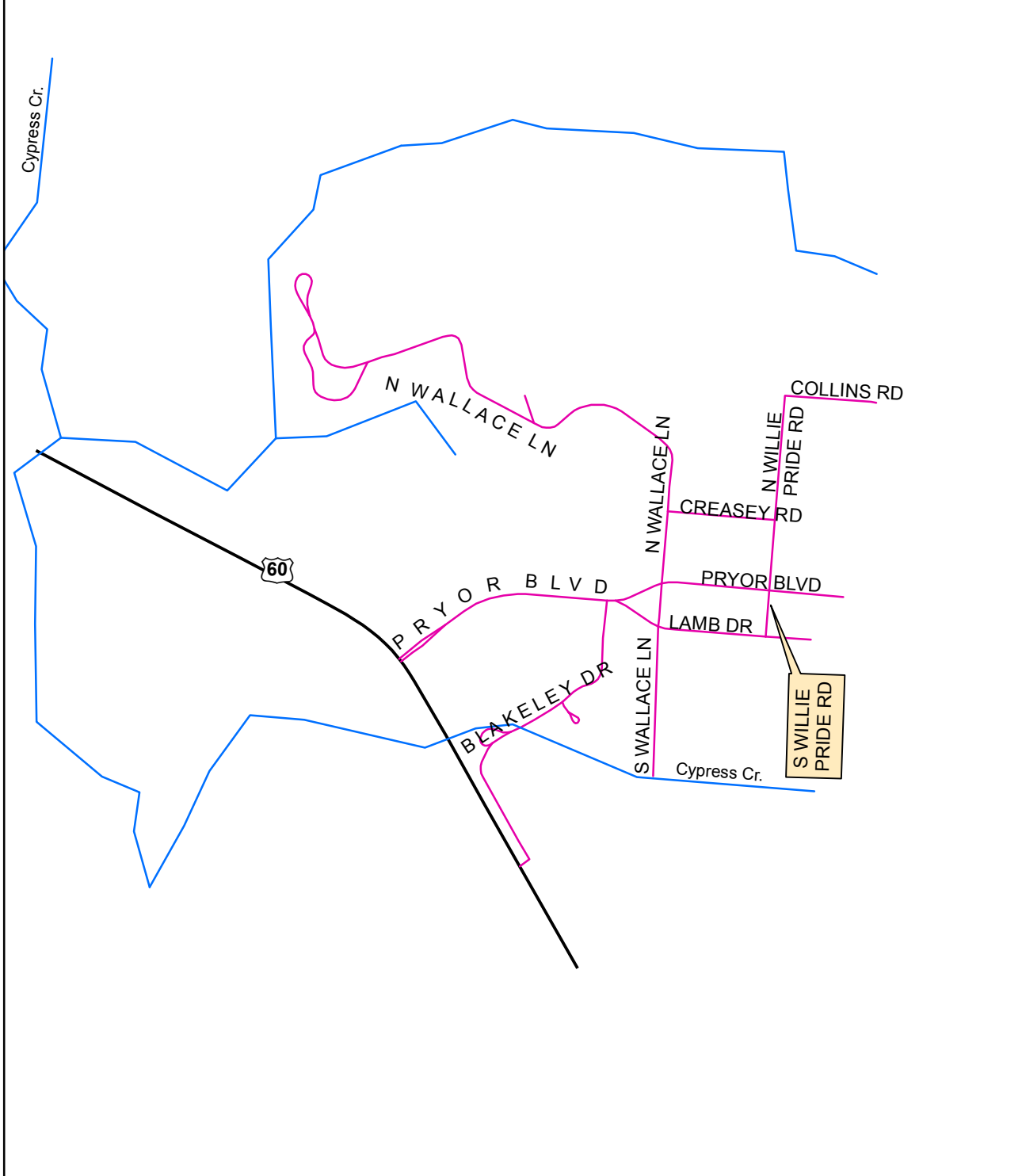
# PRIDE



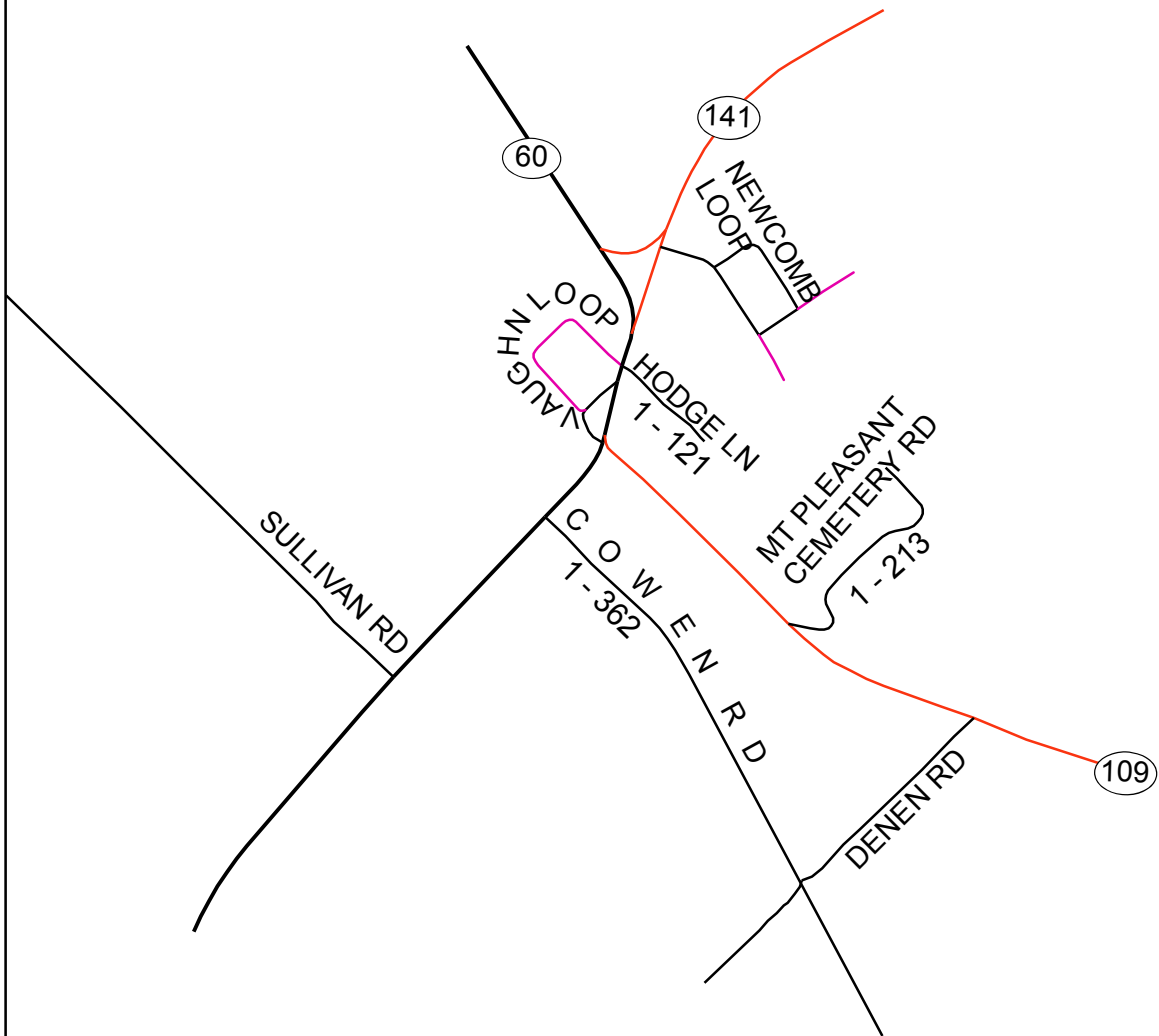
# SPRING GROVE



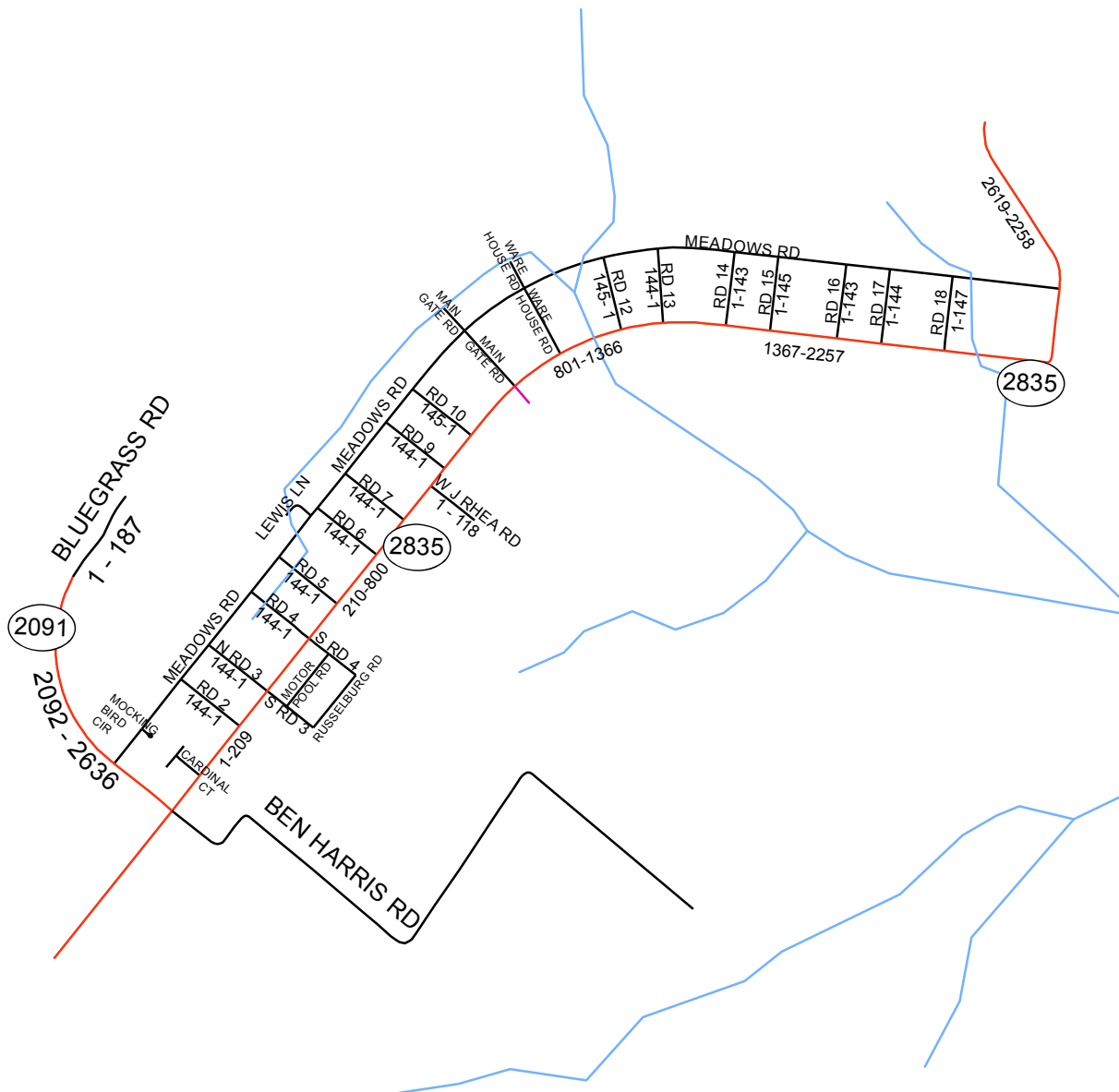
# STURGIS INDUSTRIAL PARK



# SULLIVAN

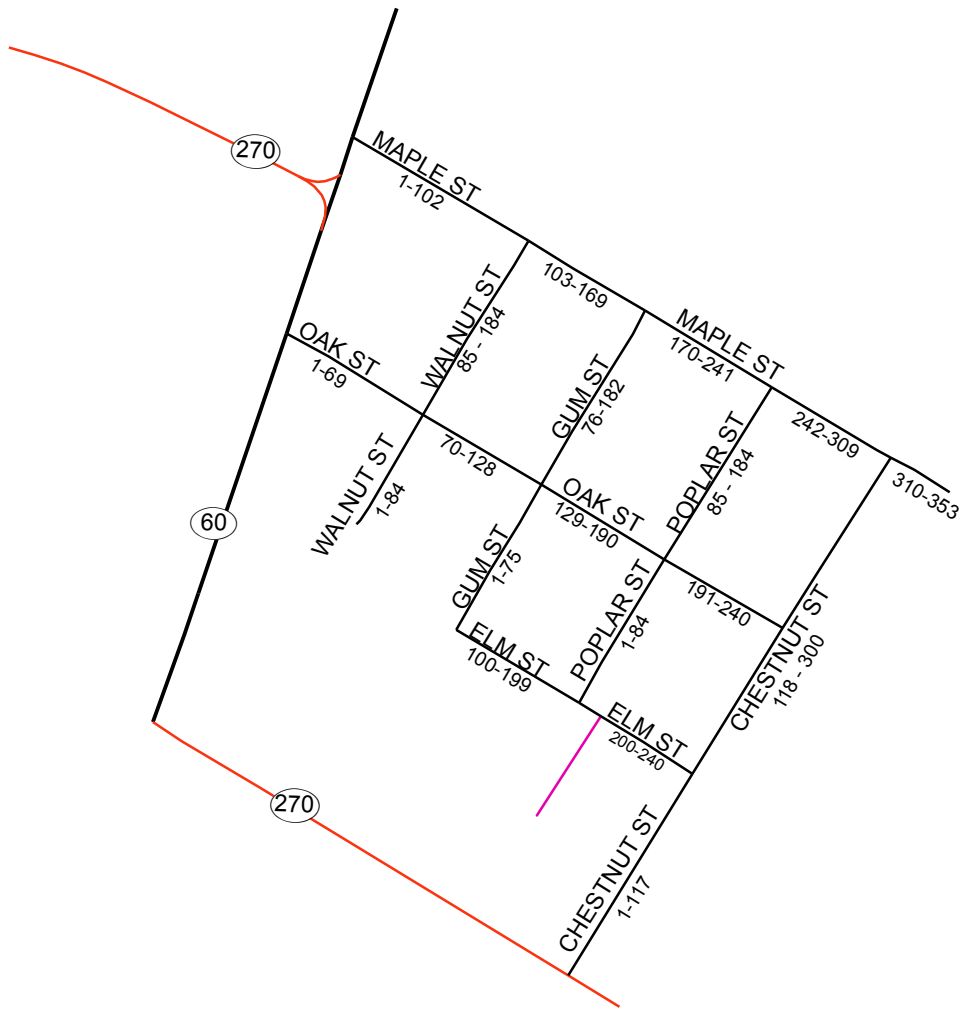


# WHISPERING MEADOWS





# WYNN ADDITION

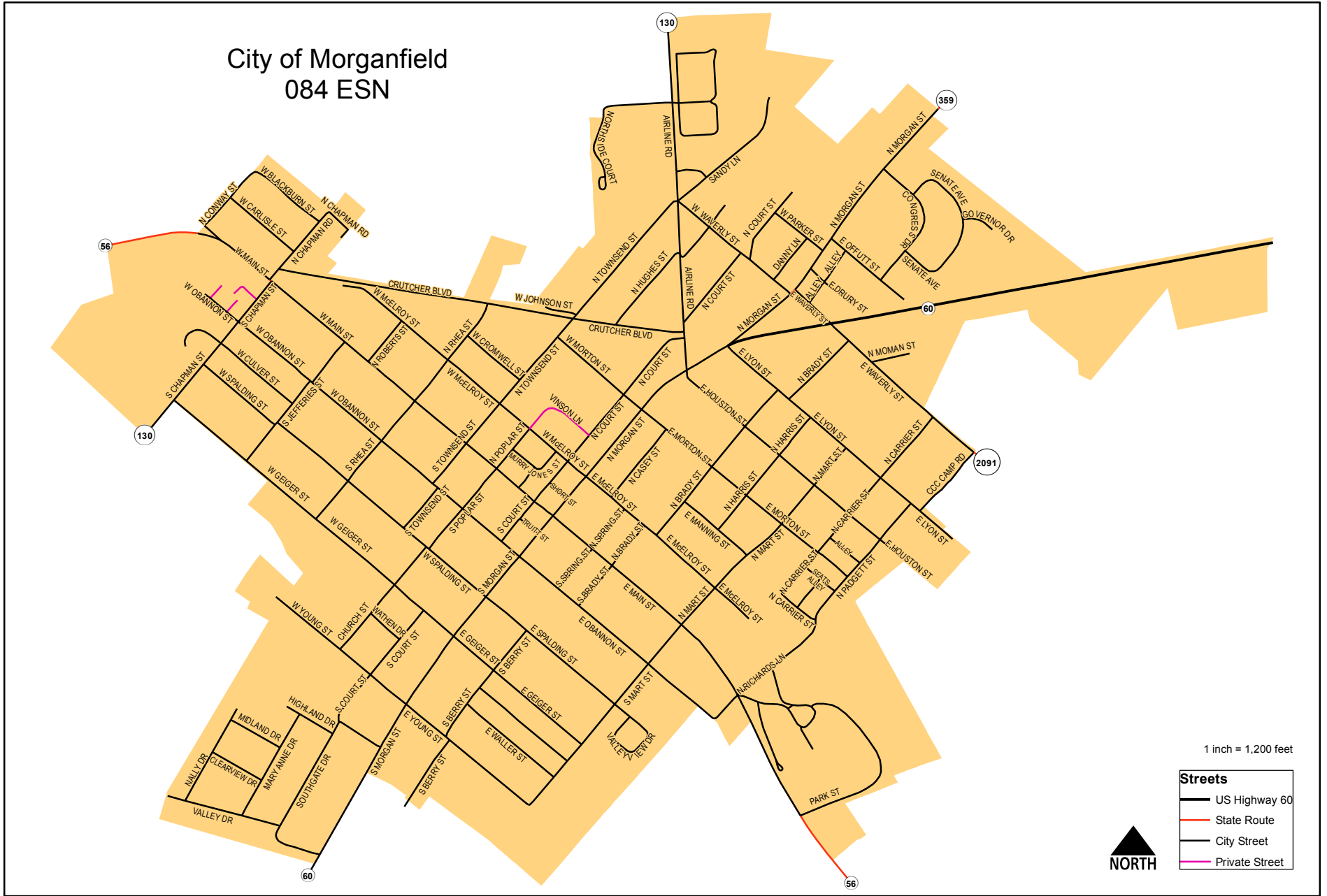


City of Uniontown  
083 ESN



1 inch = 900 feet

# City of Morganfield 084 ESN



1 inch = 1,200 feet

Streets	
	US Highway 60
	State Route
	City Street
	Private Street



Morganfield Village  
Country Club Estates  
084 ESN



WHITAKER WAY

BELL-HITE RD

NORTH AVE

MOON LN

STANLEY AVE

MOON LN

MOON LN

SCHOOL ST

UNION ST

MERCER AVE

MERCER AVE

E WEBSTER ST

E WEBSTER ST

ALLEN LN

VILLAGE SQ RD

HERIGES LN

ASHLEY AVE

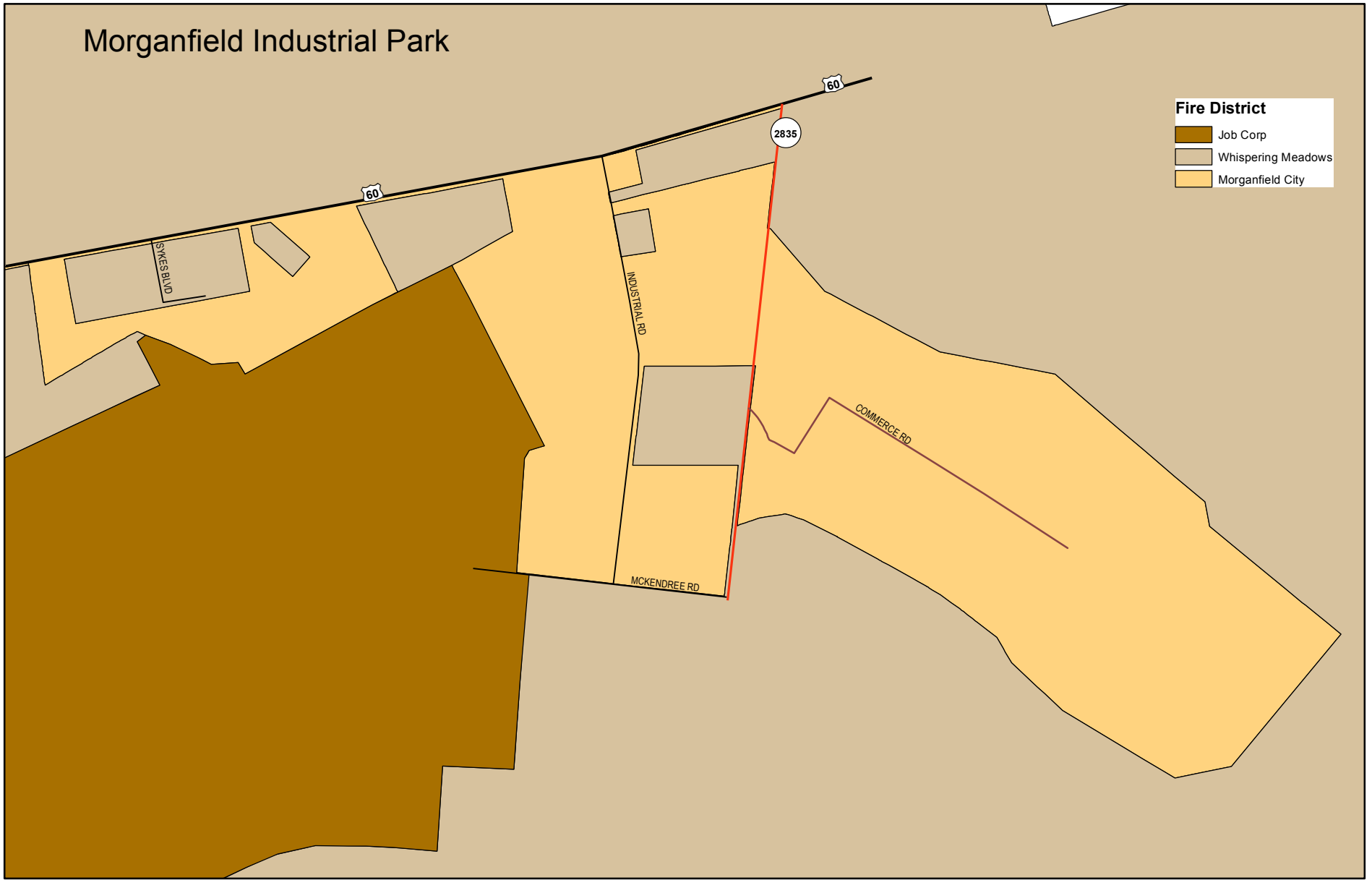


	US Highway 60
	State Route
	City Street



1 inch = 750 feet

# Morganfield Industrial Park



**Fire District**

- Job Corp
- Whispering Meadows
- Morganfield City

**Street**

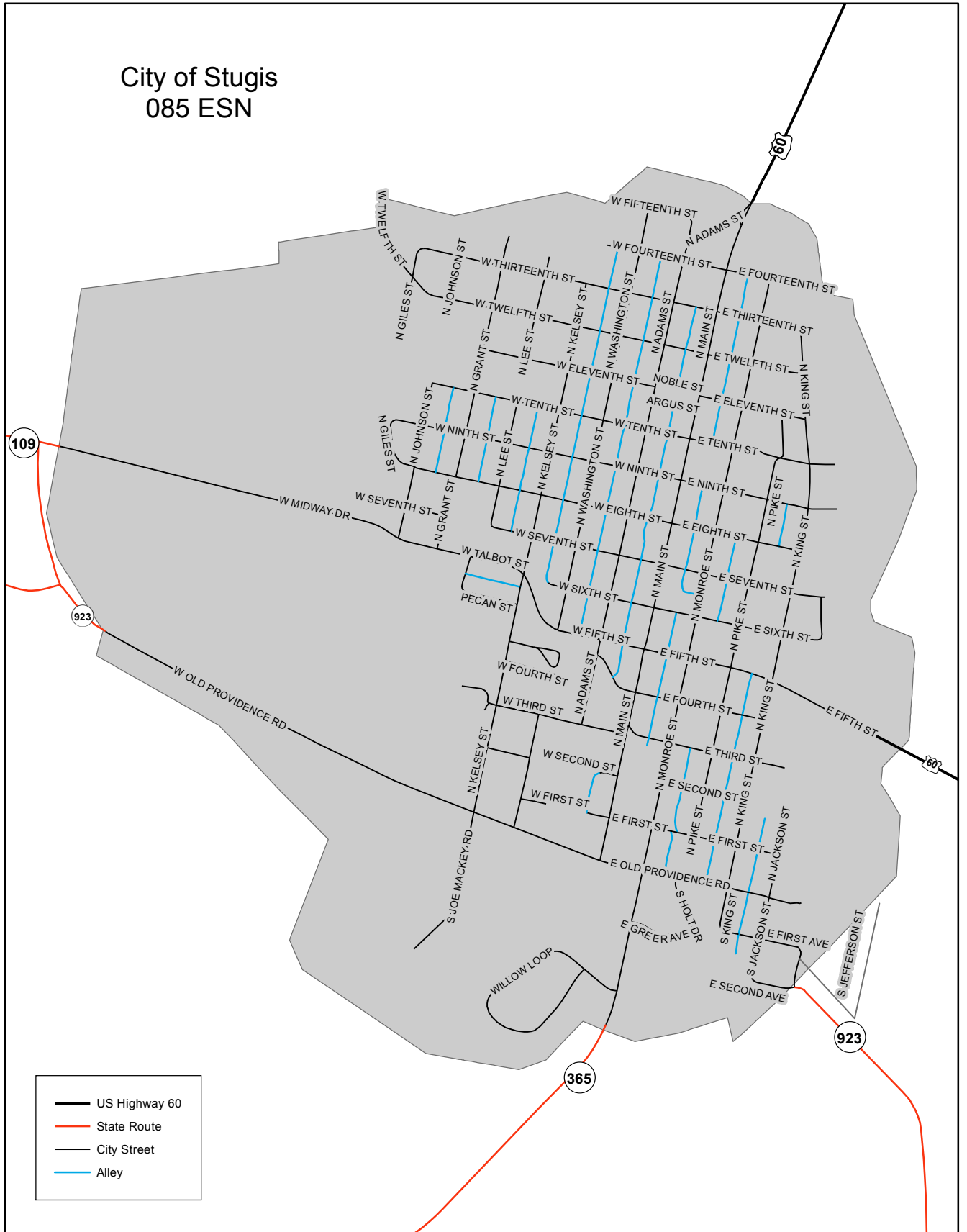
- US Highway 60
- State Route
- County Road
- City Street



NORTH



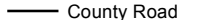

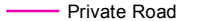
1 inch = 1,300 feet

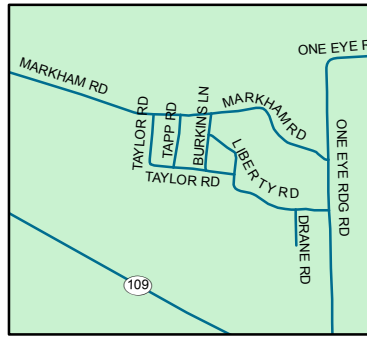
# City of Stugis 085 ESN



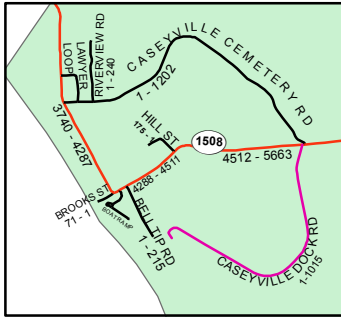
# Sturgis Volunteer 086 ESN

## County\_Roads

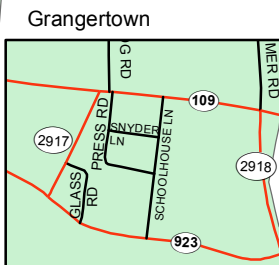
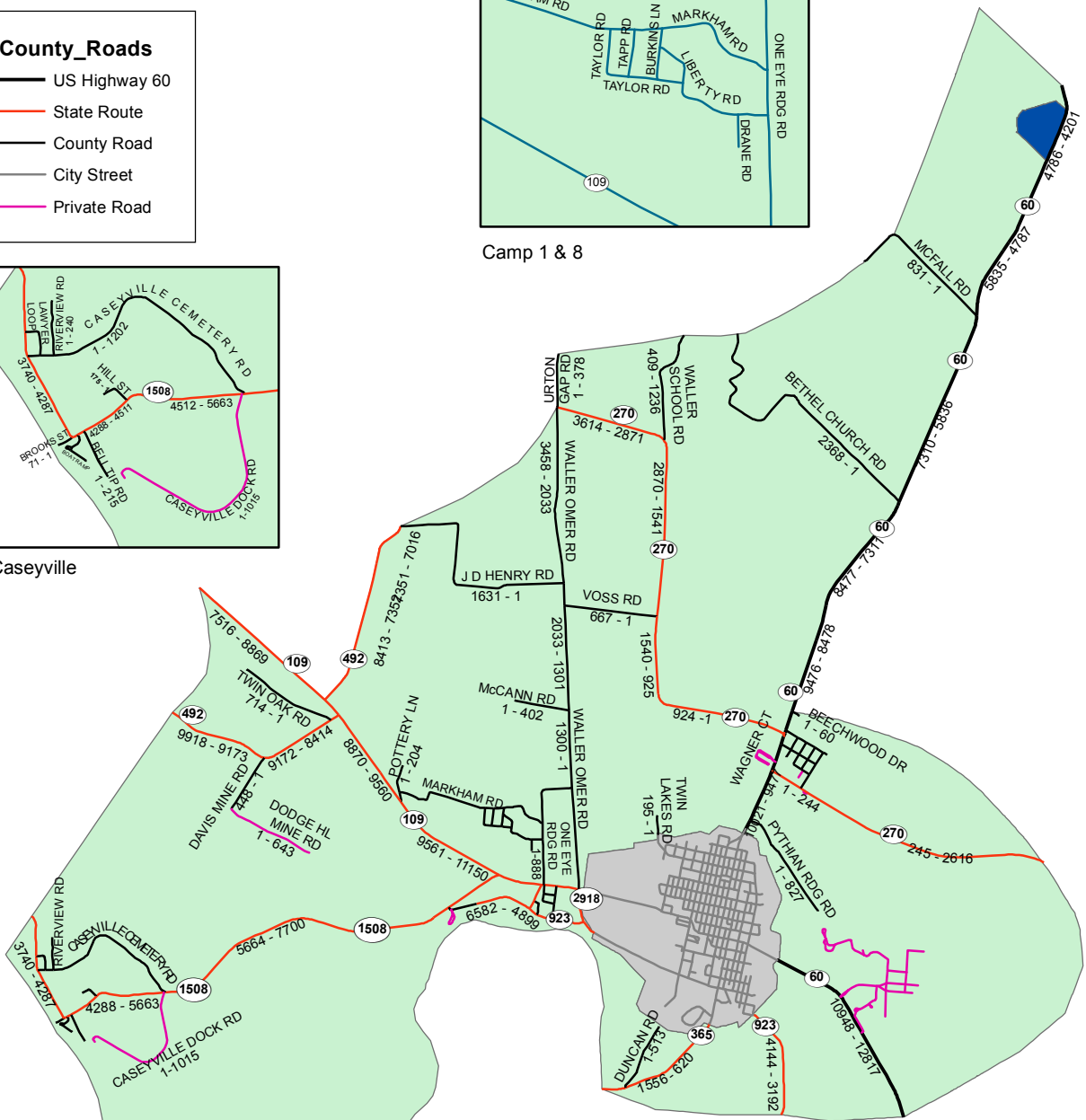
-  US Highway 60
-  State Route
-  County Road
-  City Street
-  Private Road



Camp 1 & 8



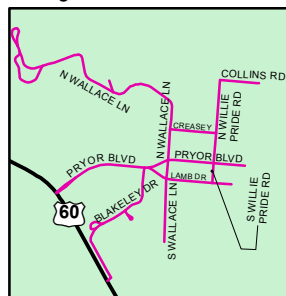
Caseyville




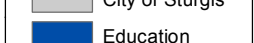
Grangertown



Wynn Addition

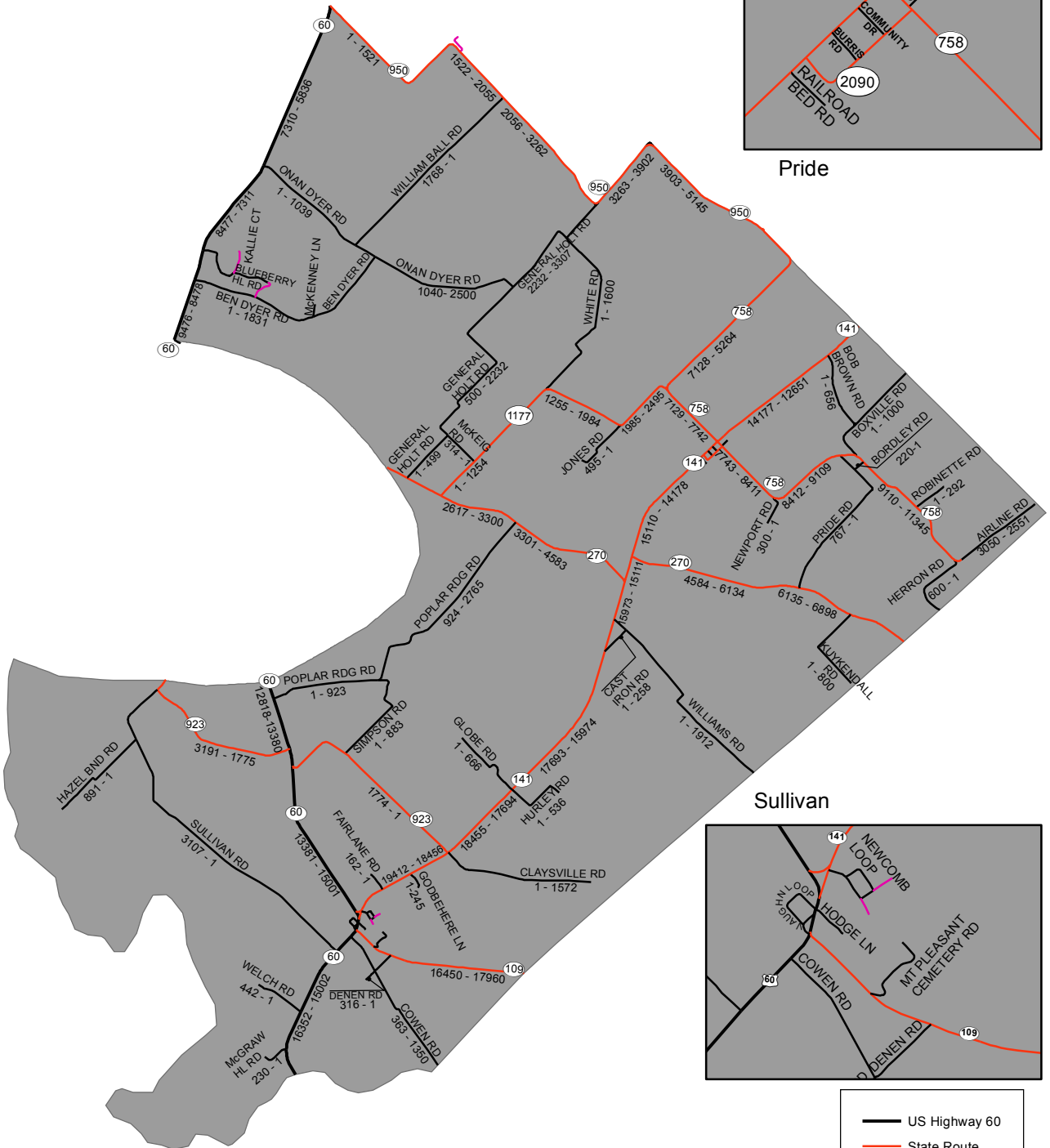


Sturgis Industrial Park

-  City of Sturgis
-  Education







# Sullivan Volunteer 087 ESN









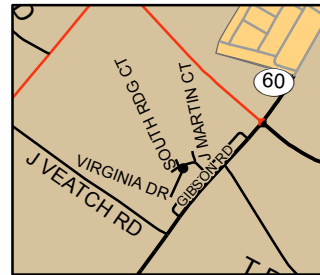
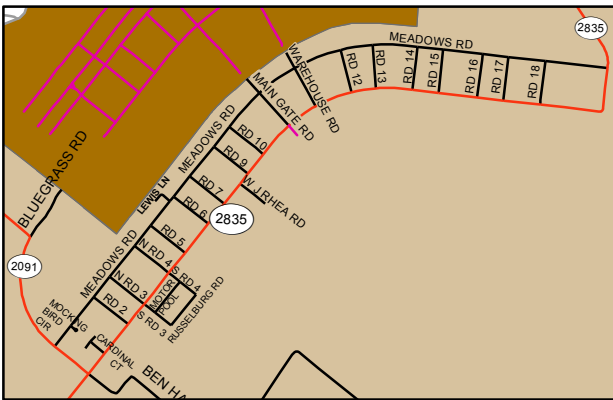
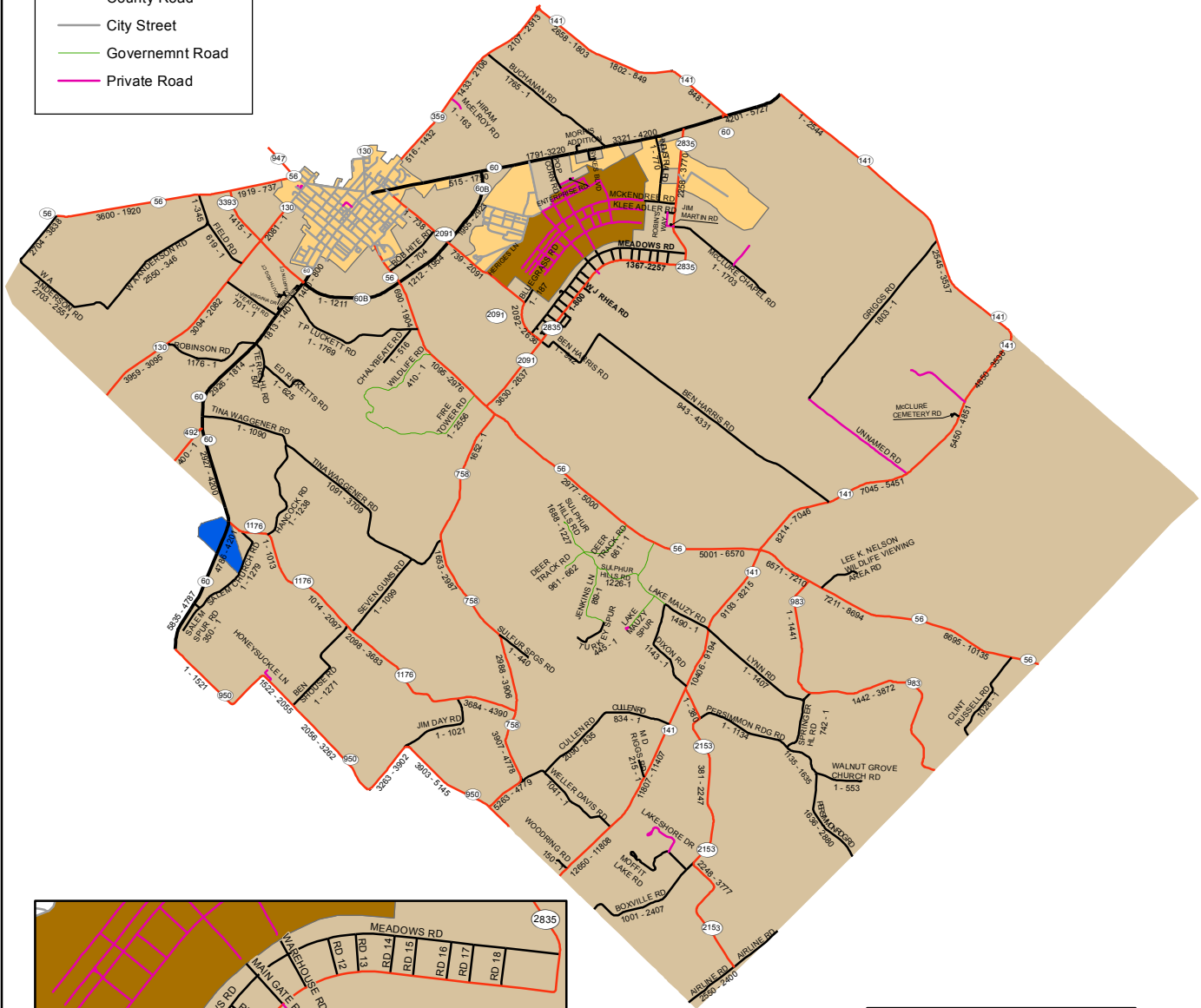
- US Highway 60
- State Route
- County Road
- Private Road



# Whispering Meadows Volunteer 088 ESN






	Job Corp
	City of Morganfield
	Education
	Whispering Meadows

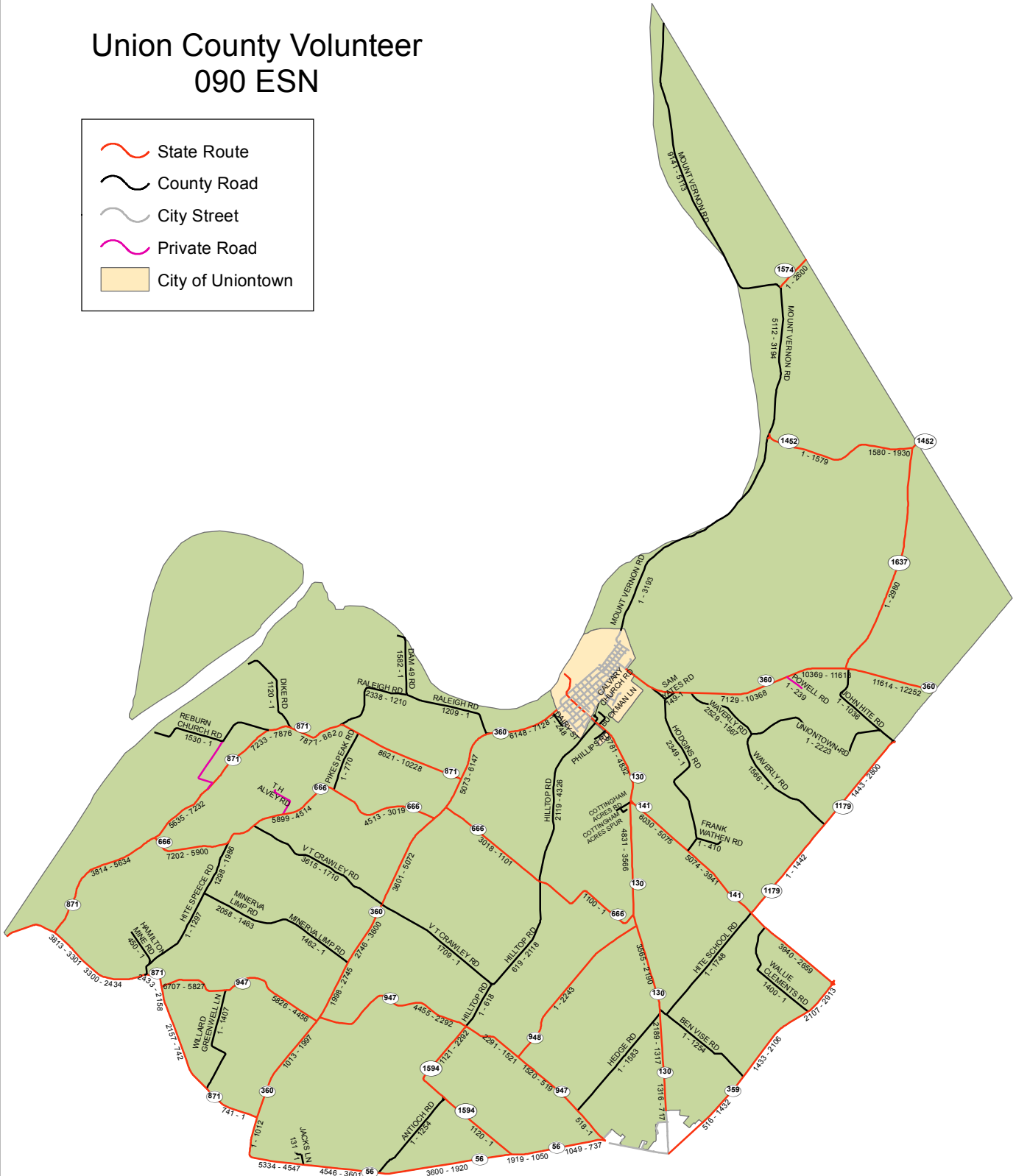
	US Highway 60
	State Route
	County Road
	City Street
	Government Road
	Private Road





# Union County Volunteer 090 ESN

-  State Route
-  County Road
-  City Street
-  Private Road
-  City of Uniontown



# Henshaw Volunteer 091 ESN

<span style="display:inline-block; width:15px; height:15px; background-color:red; border:1px solid black;"></span>	Hazard
<span style="display:inline-block; width:15px; height:15px; background-color:tan; border:1px solid black;"></span>	Henshaw Volunteer



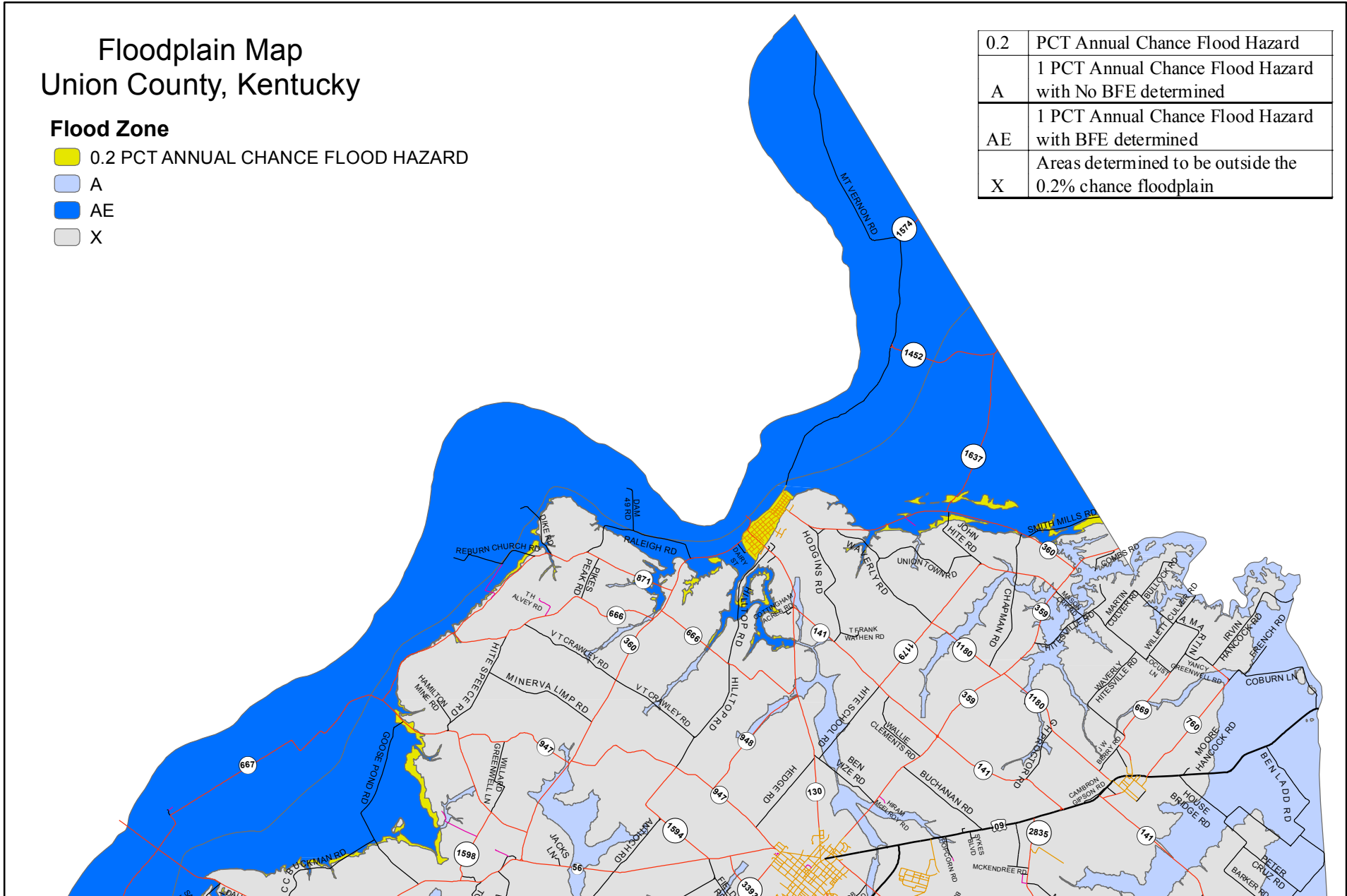
<span style="display:inline-block; width:15px; border-bottom:2px solid red;"></span>	State Route
<span style="display:inline-block; width:15px; border-bottom:2px solid black;"></span>	County Road
<span style="display:inline-block; width:15px; border-bottom:2px solid pink;"></span>	Private Road

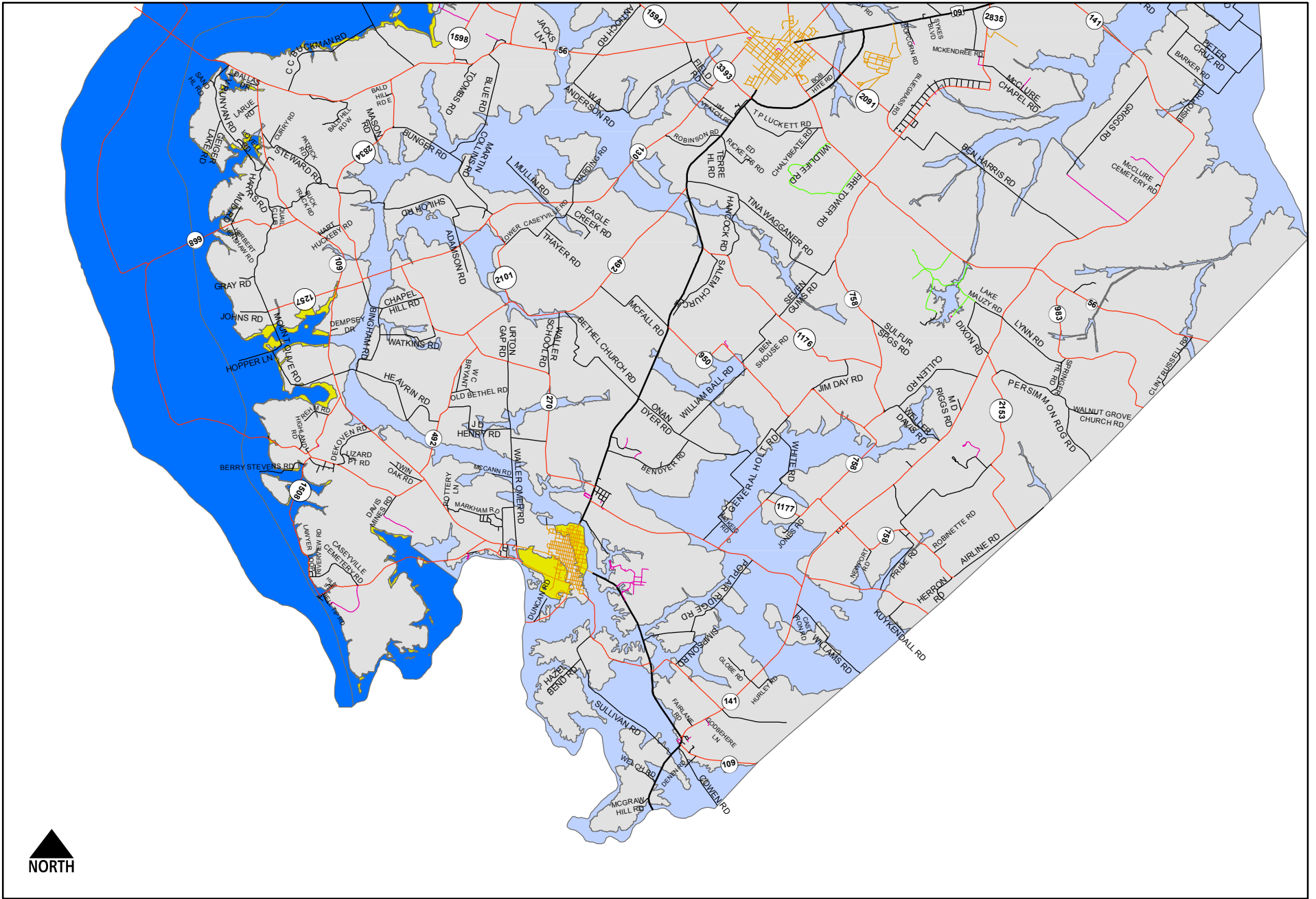
# Floodplain Map Union County, Kentucky

## Flood Zone

- 0.2 PCT ANNUAL CHANCE FLOOD HAZARD
- A
- AE
- X

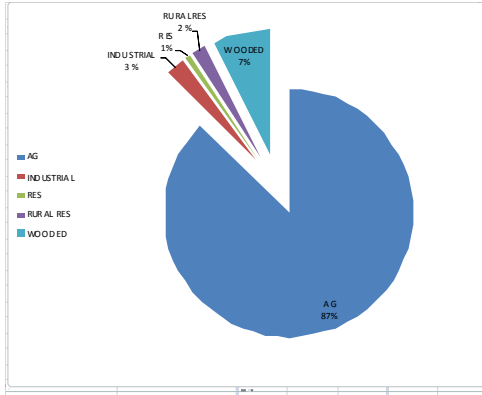
0.2	PCT Annual Chance Flood Hazard
1	1 PCT Annual Chance Flood Hazard with No BFE determined
A	1 PCT Annual Chance Flood Hazard with BFE determined
AE	1 PCT Annual Chance Flood Hazard with BFE determined
X	Areas determined to be outside the 0.2% chance floodplain





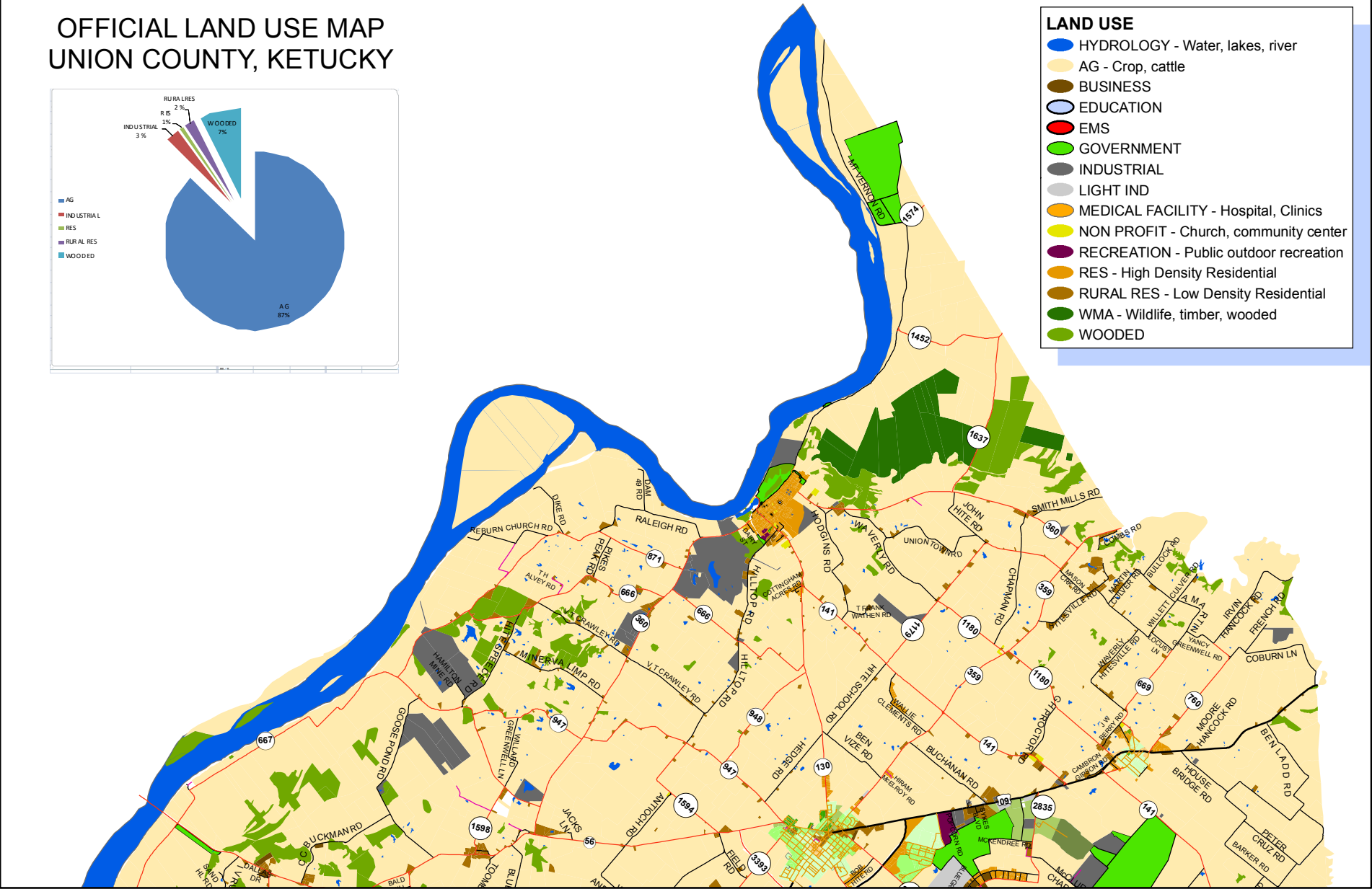


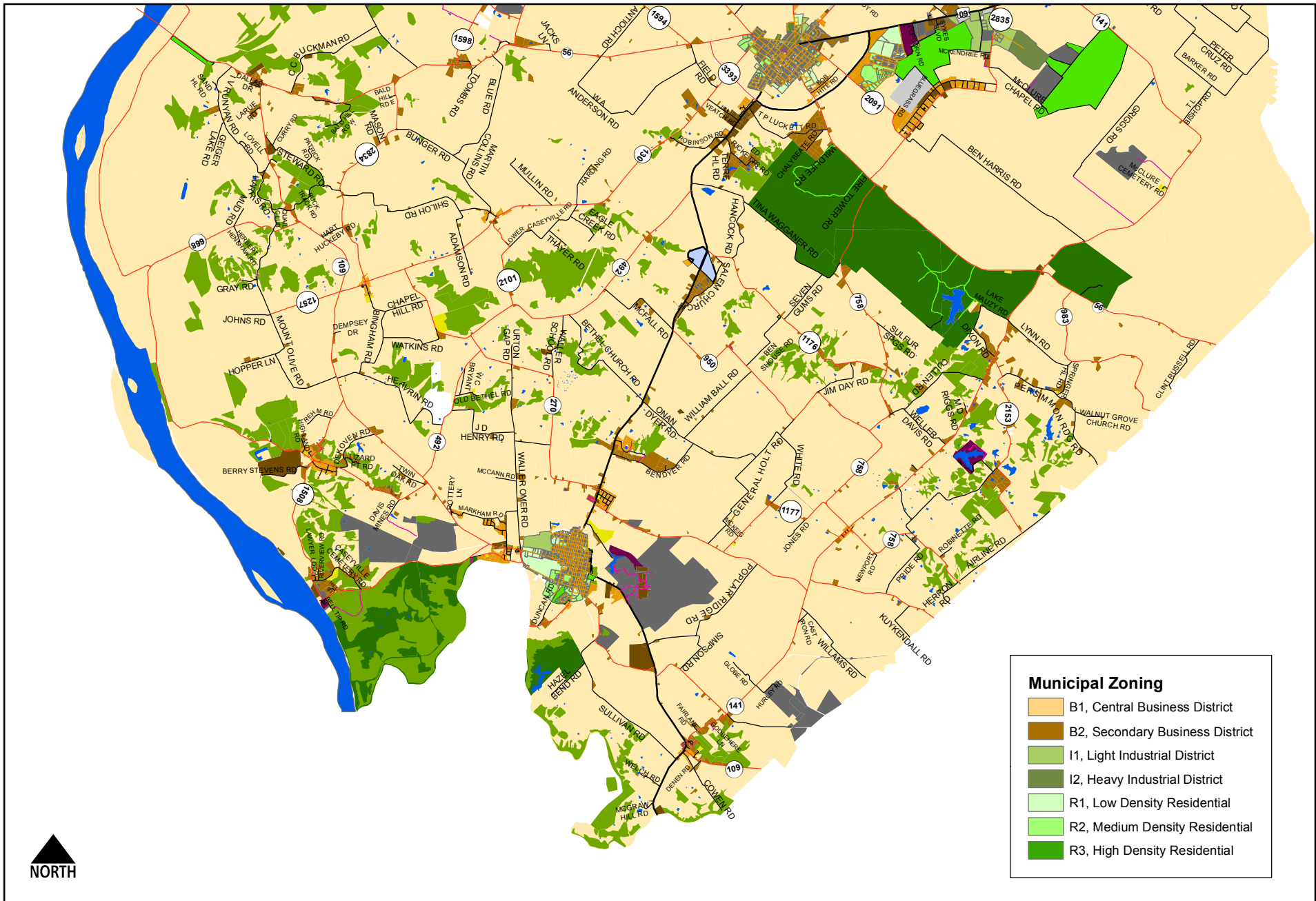
# OFFICIAL LAND USE MAP UNION COUNTY, KETUCKY



**LAND USE**

- HYDROLOGY - Water, lakes, river
- AG - Crop, cattle
- BUSINESS
- EDUCATION
- EMS
- GOVERNMENT
- INDUSTRIAL
- LIGHT IND
- MEDICAL FACILITY - Hospital, Clinics
- NON PROFIT - Church, community center
- RECREATION - Public outdoor recreation
- RES - High Density Residential
- RURAL RES - Low Density Residential
- WMA - Wildlife, timber, wooded
- WOODED





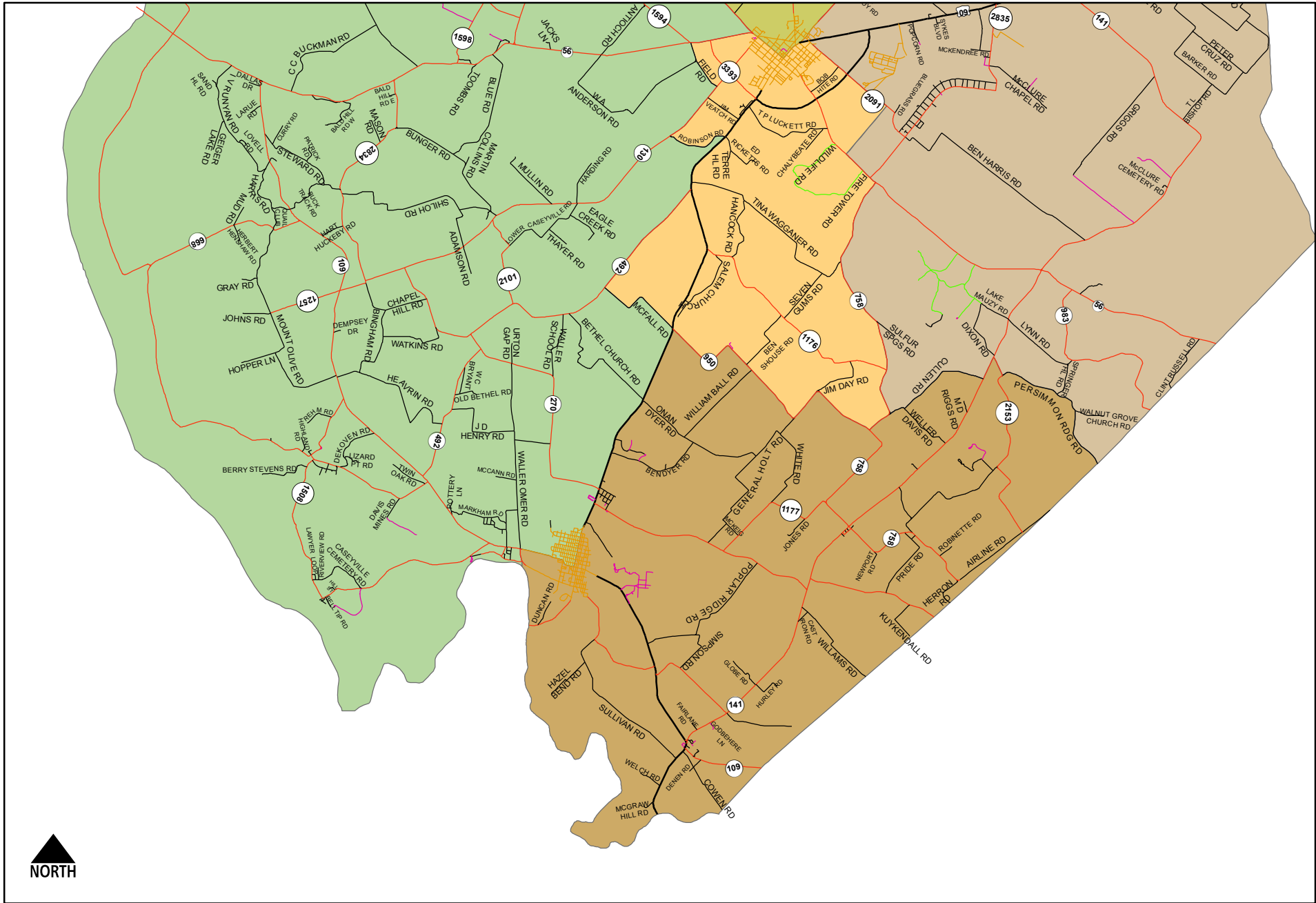
**Municipal Zoning**

- B1, Central Business District
- B2, Secondary Business District
- I1, Light Industrial District
- I2, Heavy Industrial District
- R1, Low Density Residential
- R2, Medium Density Residential
- R3, High Density Residential

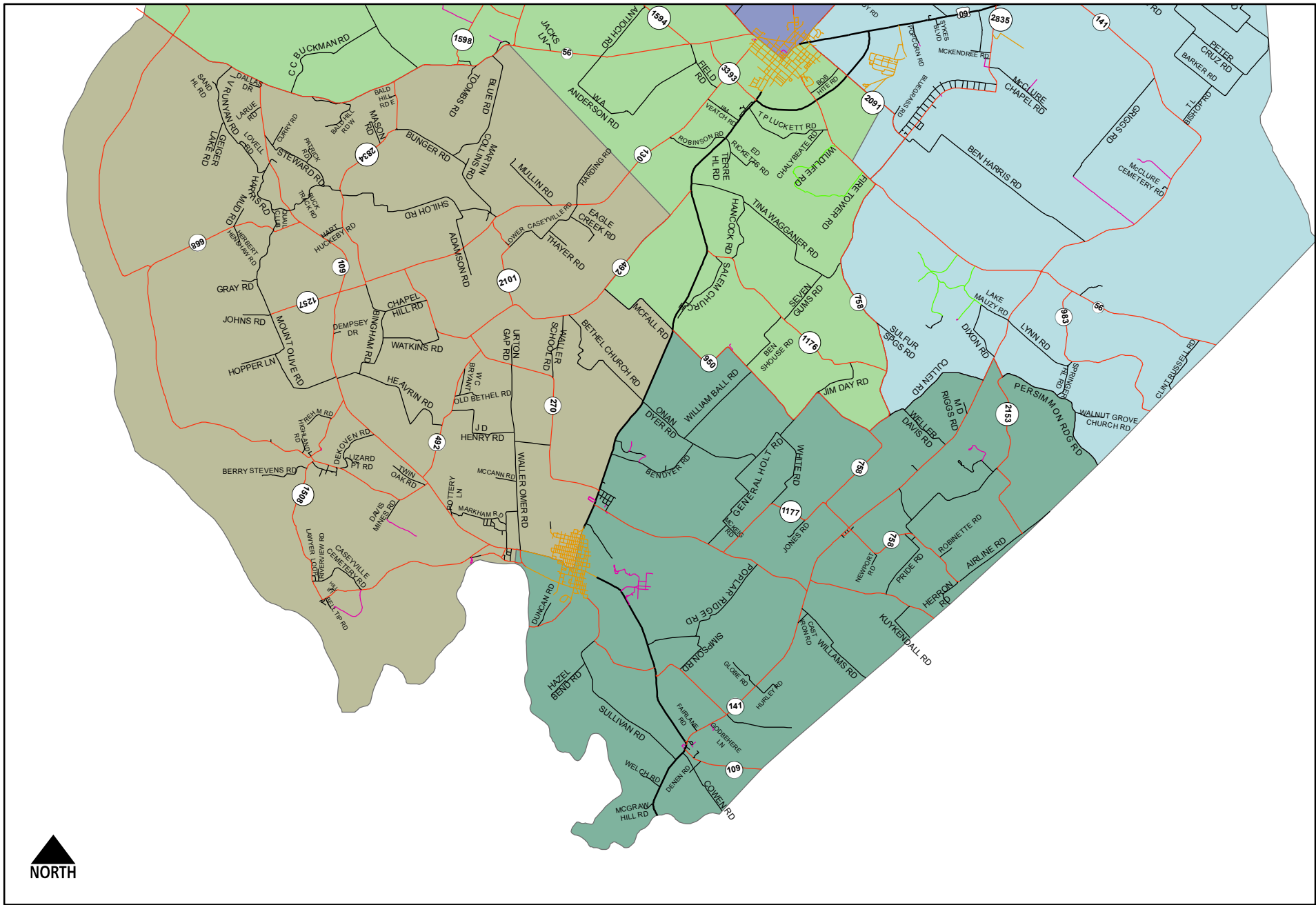








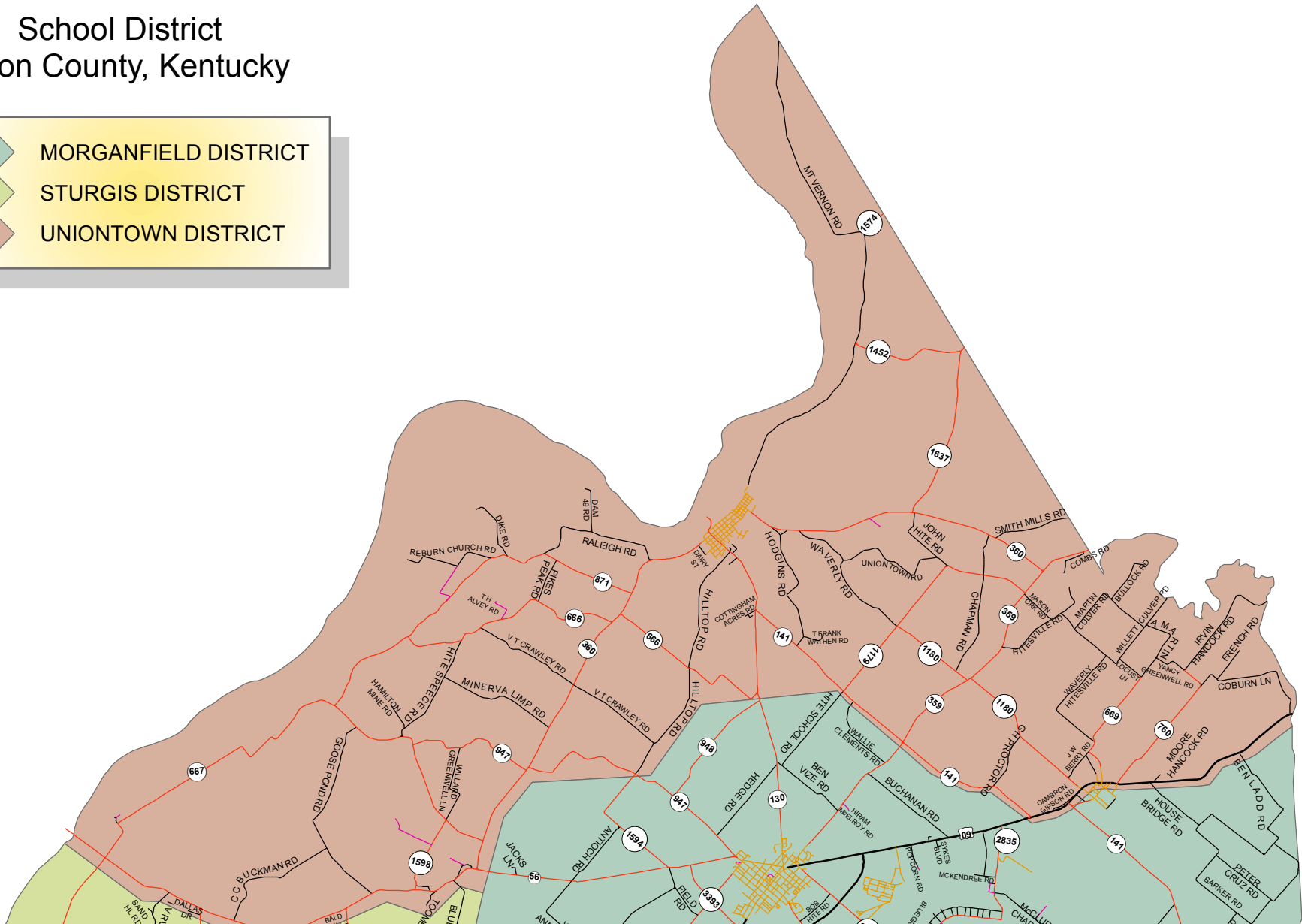


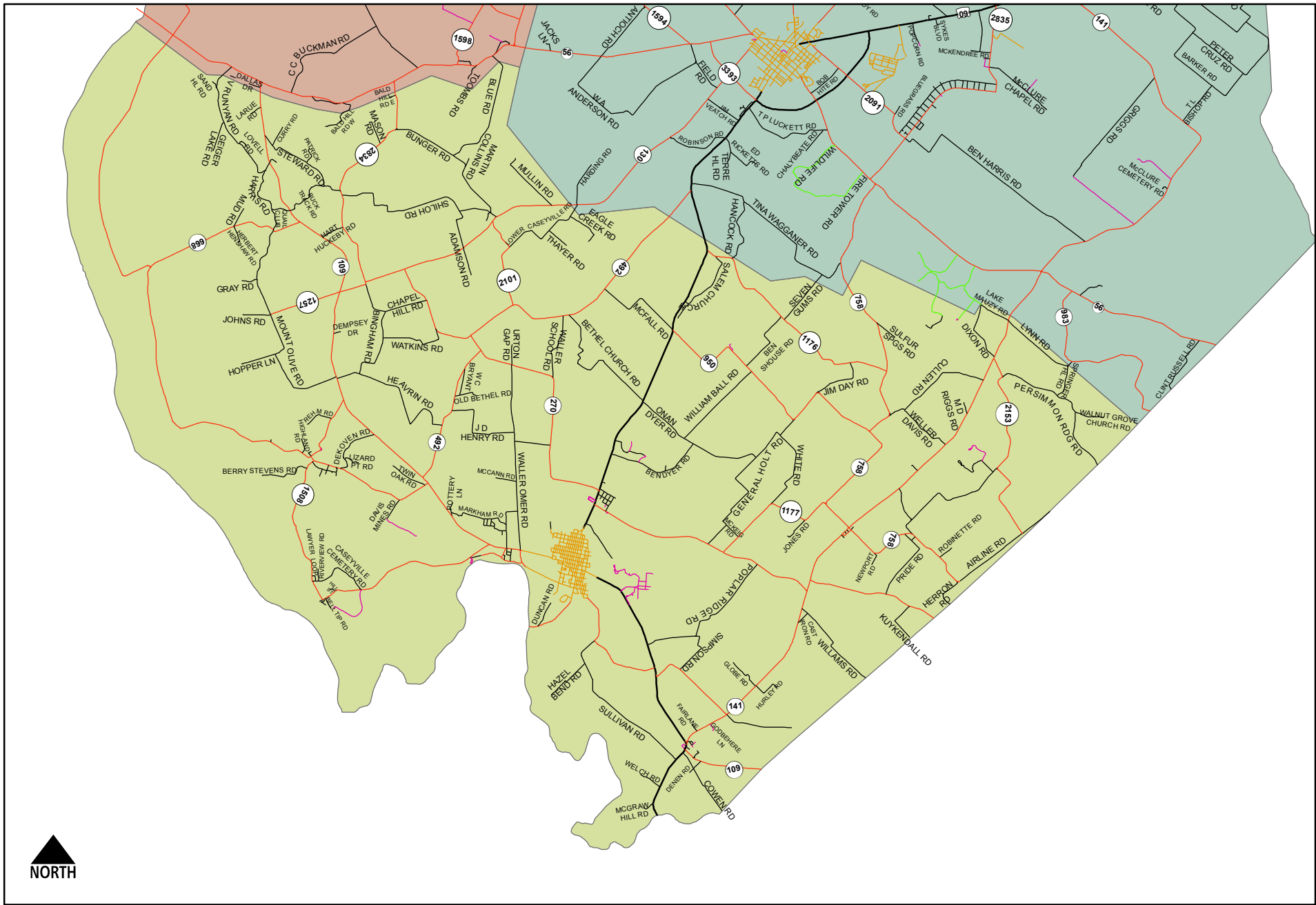


NORTH

# School District Union County, Kentucky

- MORGANFIELD DISTRICT
- STURGIS DISTRICT
- UNIONTOWN DISTRICT



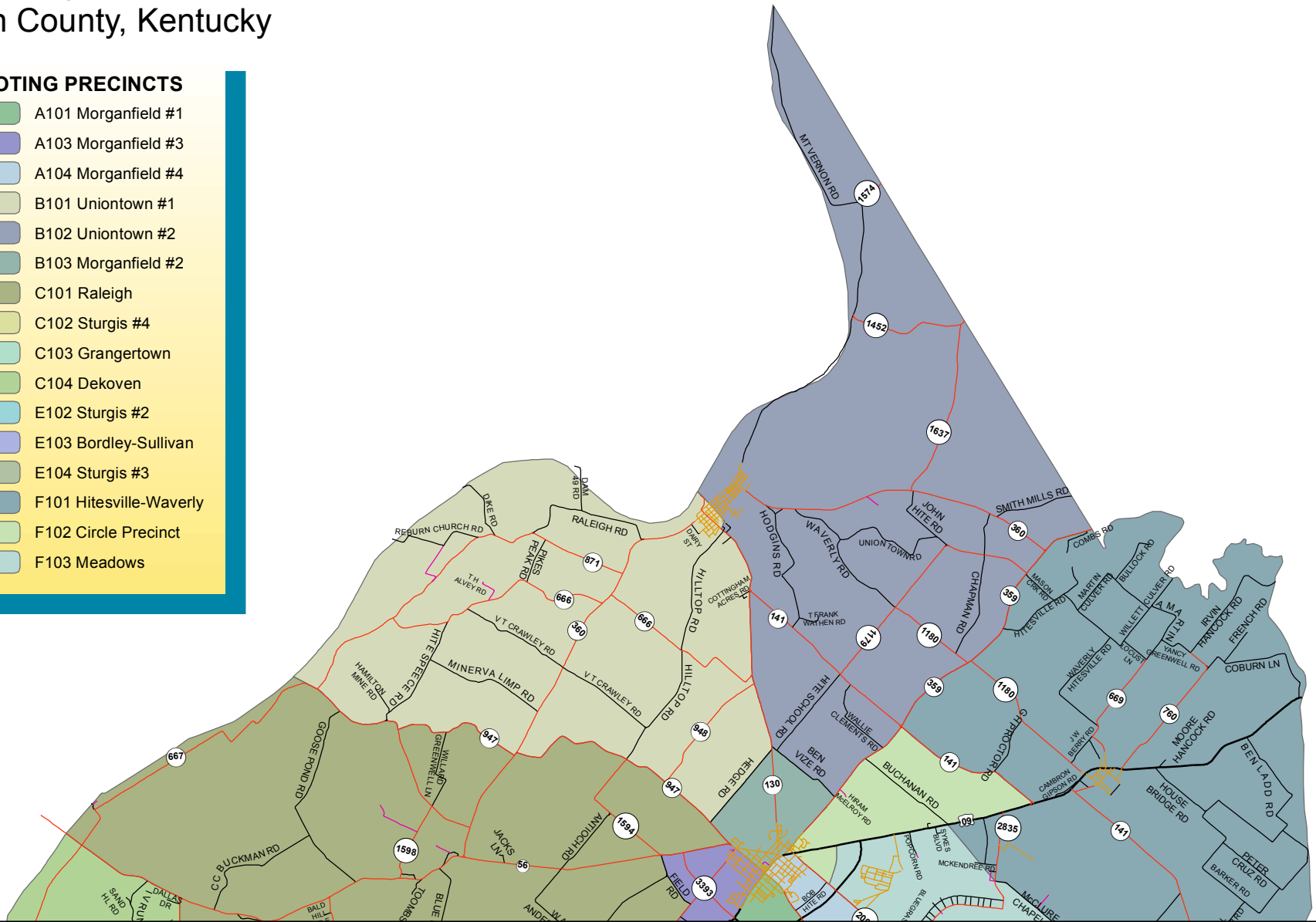


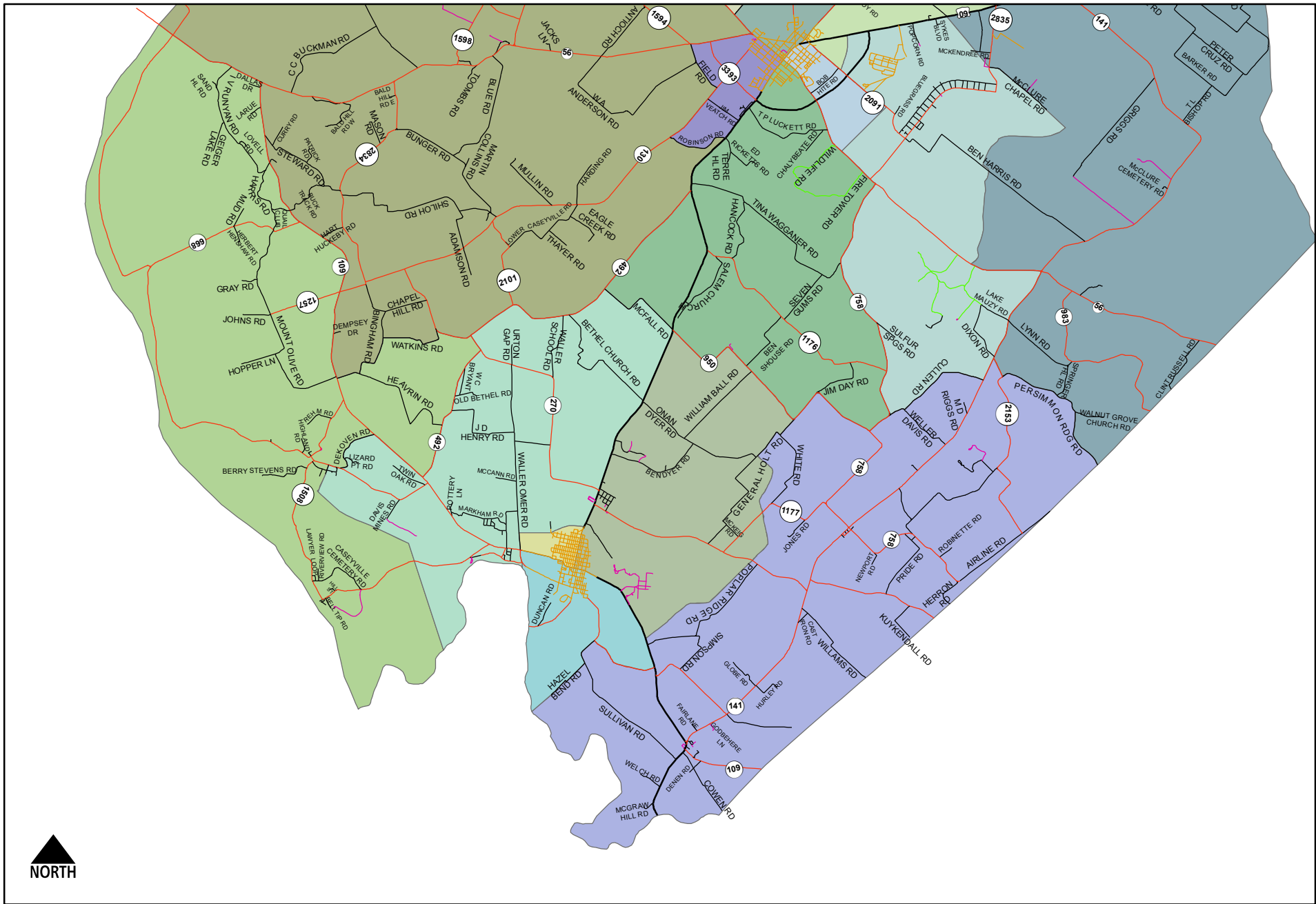


# Voting Precinct Union County, Kentucky

## VOTING PRECINCTS

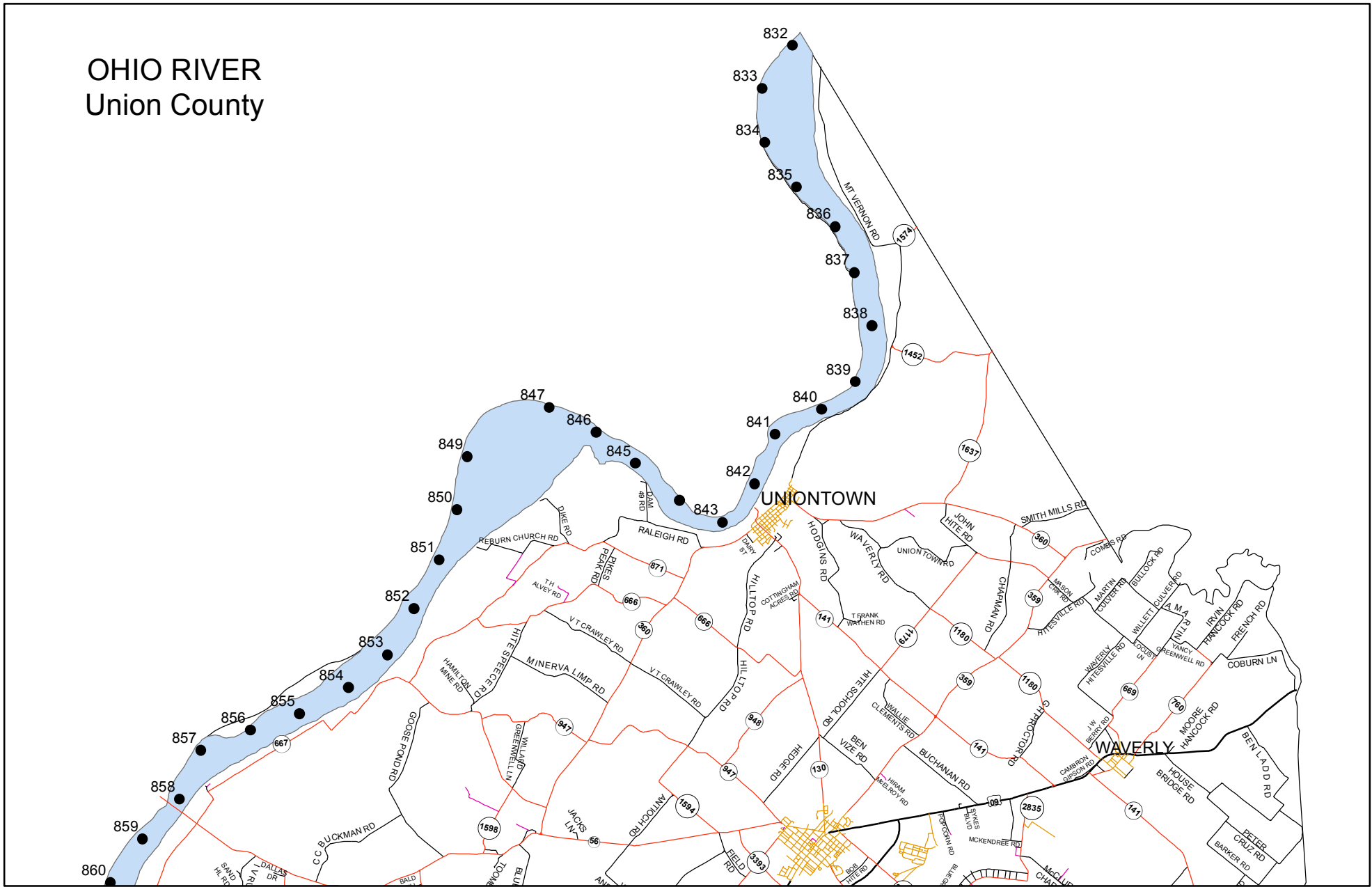
- A101 Morganfield #1
- A103 Morganfield #3
- A104 Morganfield #4
- B101 Uniontown #1
- B102 Uniontown #2
- B103 Morganfield #2
- C101 Raleigh
- C102 Sturgis #4
- C103 Grangertown
- C104 Dekoven
- E102 Sturgis #2
- E103 Bordley-Sullivan
- E104 Sturgis #3
- F101 Hitesville-Waverly
- F102 Circle Precinct
- F103 Meadows

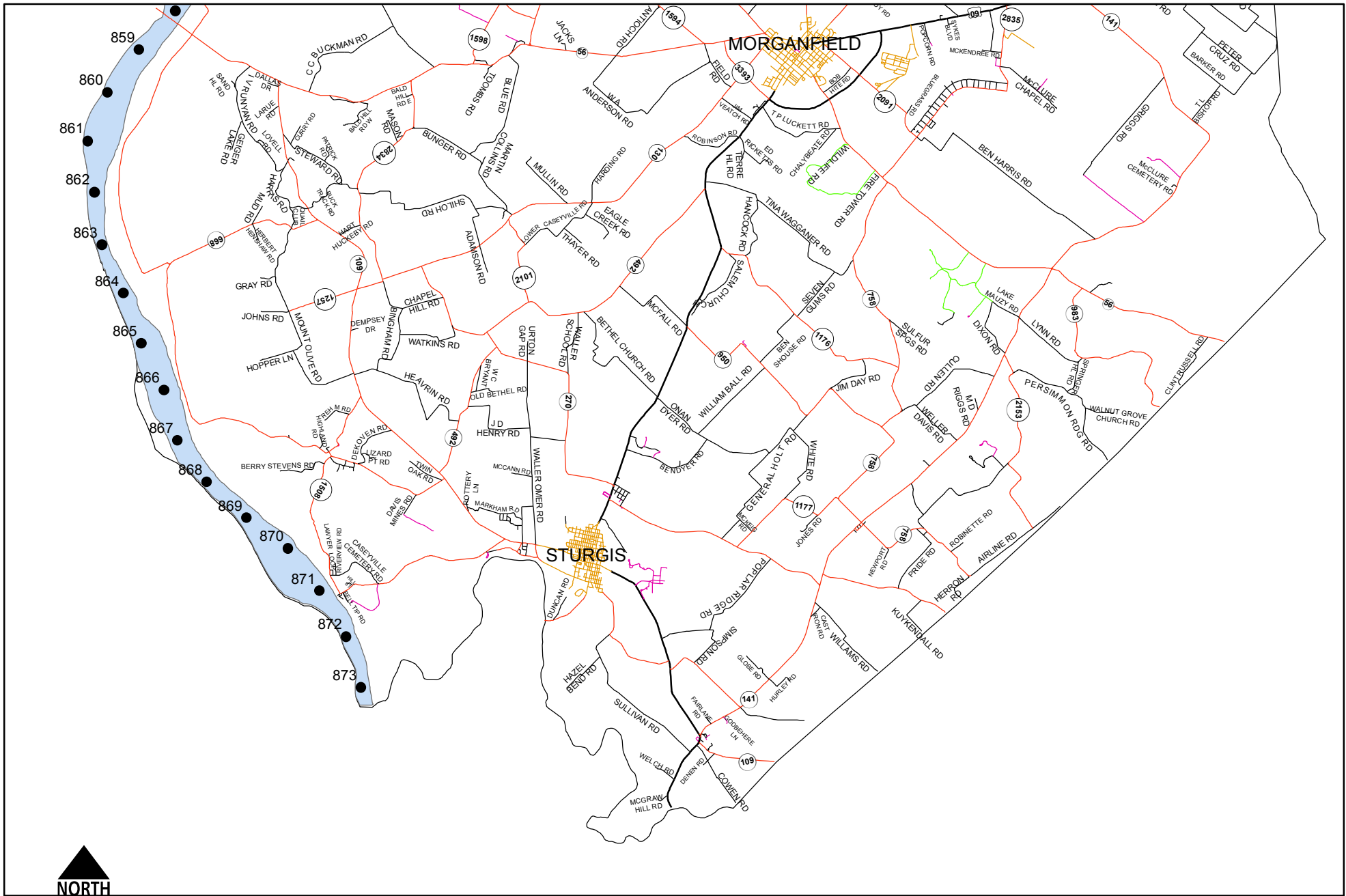






# OHIO RIVER Union County







INDIANA  
POSEY COUNTY

69

MATCH LINE CHART 33

PROJECT POOL JOHN T. MYERS DAM ELEV. 342.0

SAILING LINE

MATCH LINE CHART 35

KENTUCKY  
UNION COUNTY

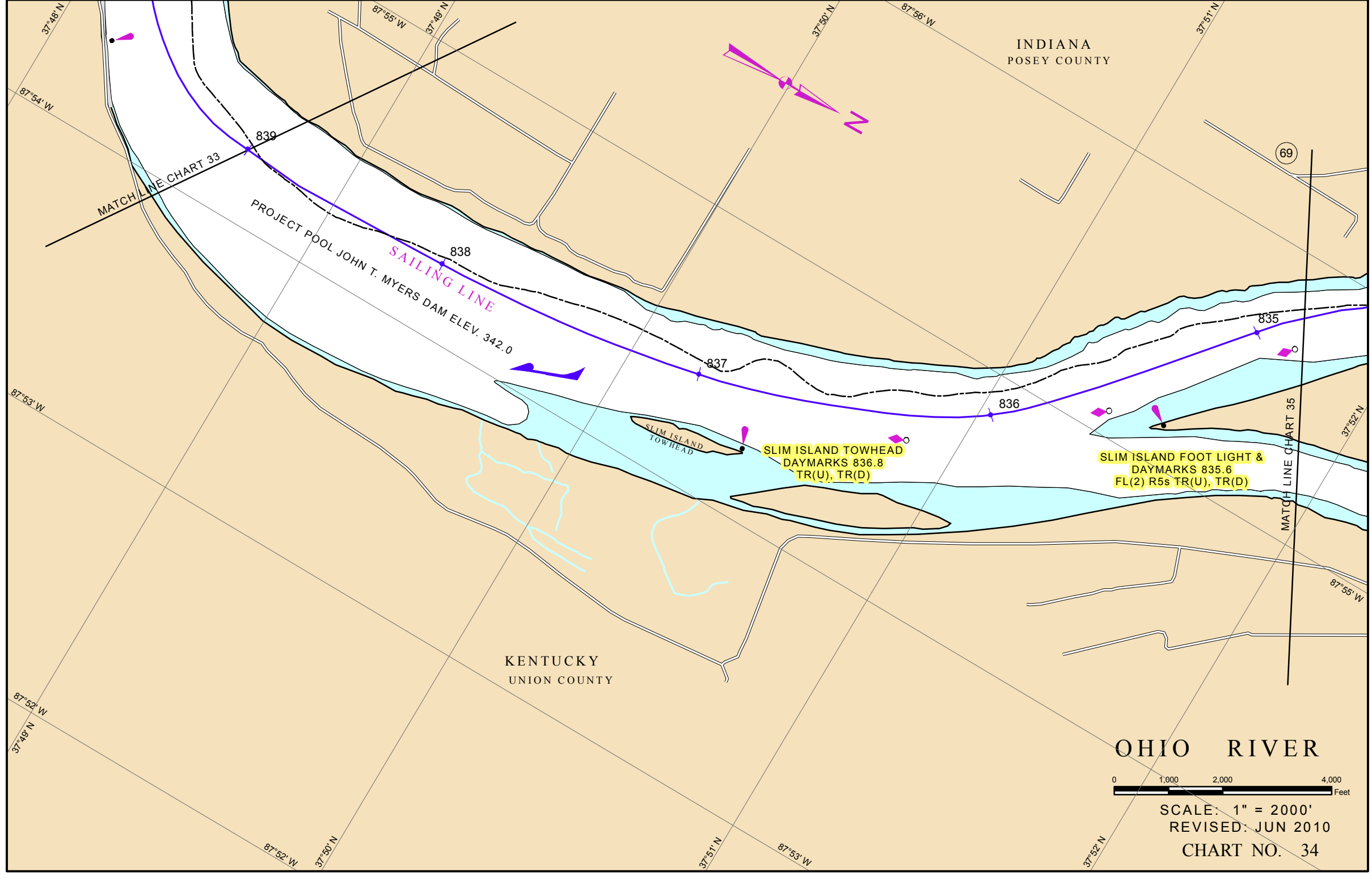
SLIM ISLAND TOWHEAD  
DAYMARKS 836.8  
TR(U), TR(D)

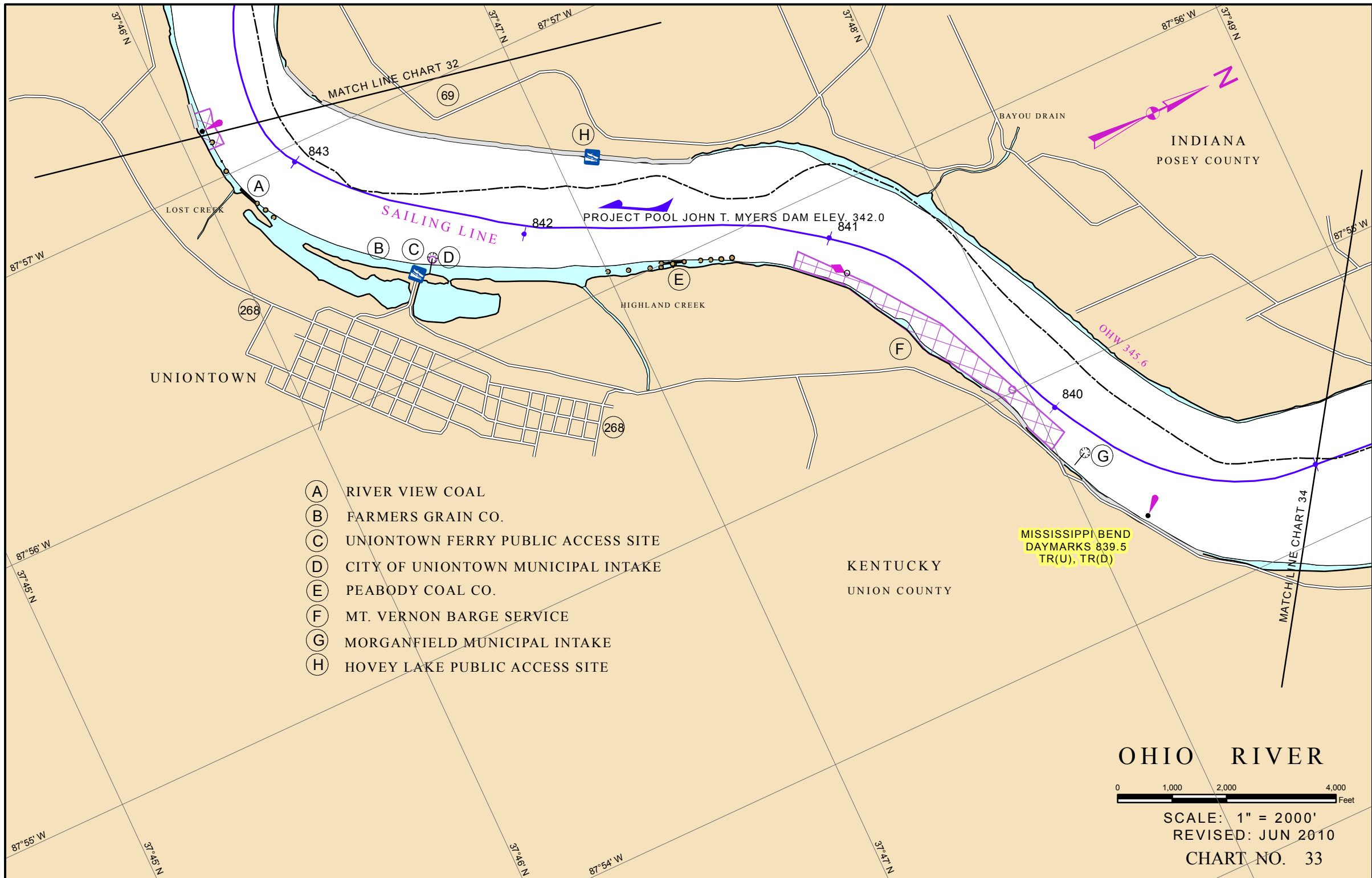
SLIM ISLAND FOOT LIGHT &  
DAYMARKS 835.6  
FL(2) R5s TR(U), TR(D)



SCALE: 1" = 2000'  
REVISED: JUN 2010

CHART NO. 34

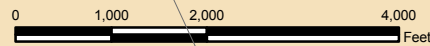




UNIONTOWN

- (A) RIVER VIEW COAL
- (B) FARMERS GRAIN CO.
- (C) UNIONTOWN FERRY PUBLIC ACCESS SITE
- (D) CITY OF UNIONTOWN MUNICIPAL INTAKE
- (E) PEABODY COAL CO.
- (F) MT. VERNON BARGE SERVICE
- (G) MORGANFIELD MUNICIPAL INTAKE
- (H) HOVEY LAKE PUBLIC ACCESS SITE

OHIO RIVER



SCALE: 1" = 2000'  
REVISED: JUN 2010

CHART NO. 33



JOHN T. MYERS LOCKS AND DAM  
MILE 846.0  
TELEPHONE (812) 838-5836  
MAXIMUM LOCKING STAGE  
29.0 UPPER GAGE  
UPPER GAGE OHW 343.9  
LOWER GAGE OHW 342.7  
FOR LOCK INFORMATION USE  
MARINE RADIO CHANNEL 13

INDIANA  
POSEY COUNTY

NOTE: OLD LOCK AND DAM NO. 49, MILE 845.0  
ALL STRUCTURES REMOVED TO DEPTH OF  
20' OR MORE BELOW NORMAL POOL

UNIONTOWN  
DAYMARKS 845.7  
SG(U), SG(D)

LITTLE PITCHER LAKE

PROJECT POOL SMITHLAND  
DAM ELEV. 324.0

FEDERAL MOORING BUOYS  
FOR EMERGENCY USE ONLY

RESTRICTED AREA

PROJECT POOL JOHN T. MYERS DAM ELEV. 342.0

FEDERAL MOORING CELLS


SAILING LINE

HIGHLAND ROCKS LIGHT &  
DAYMARKS 843.2  
FL(2) R5s TR(U), TR(D)

WABASH ISLAND

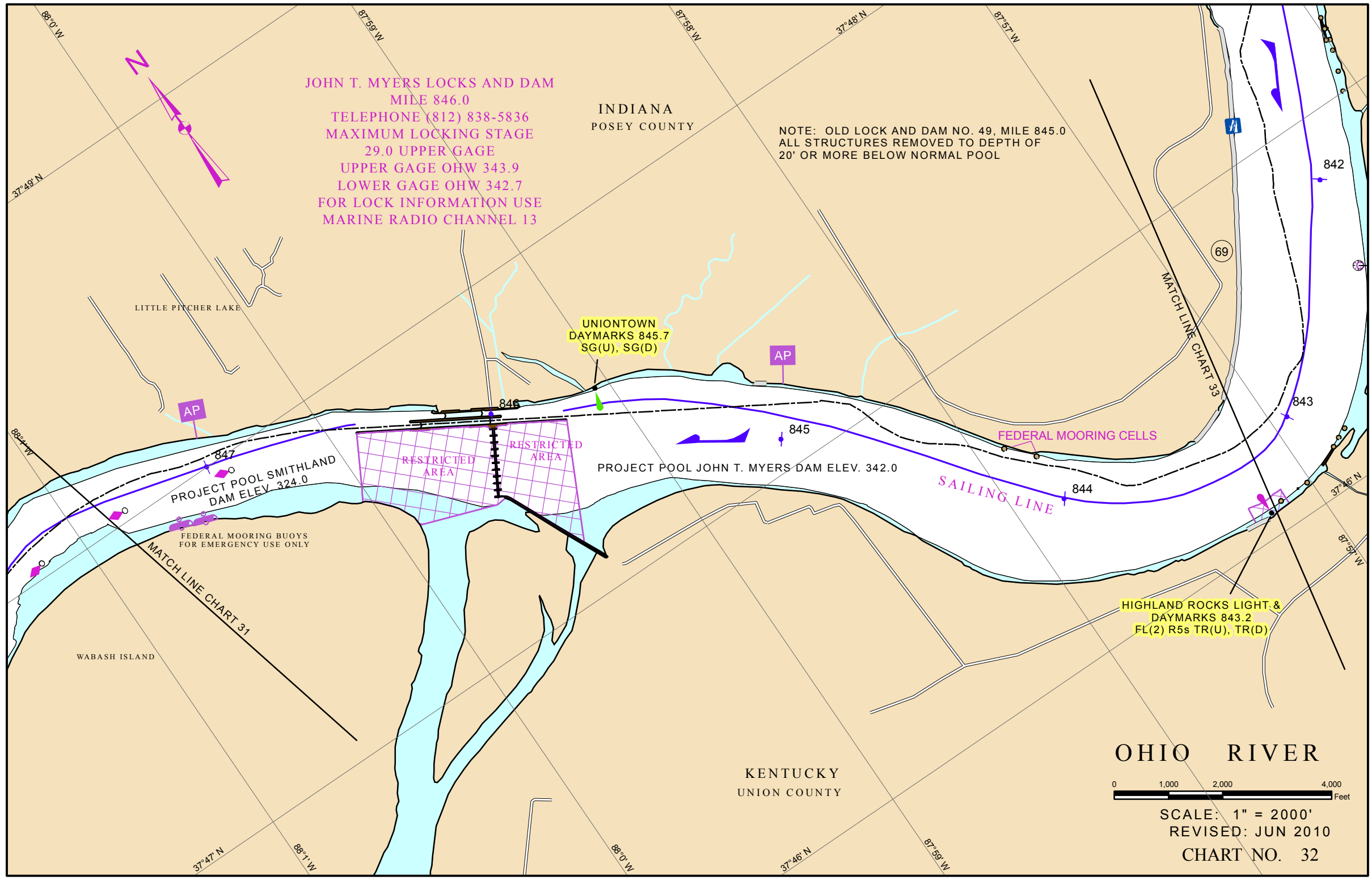
KENTUCKY  
UNION COUNTY

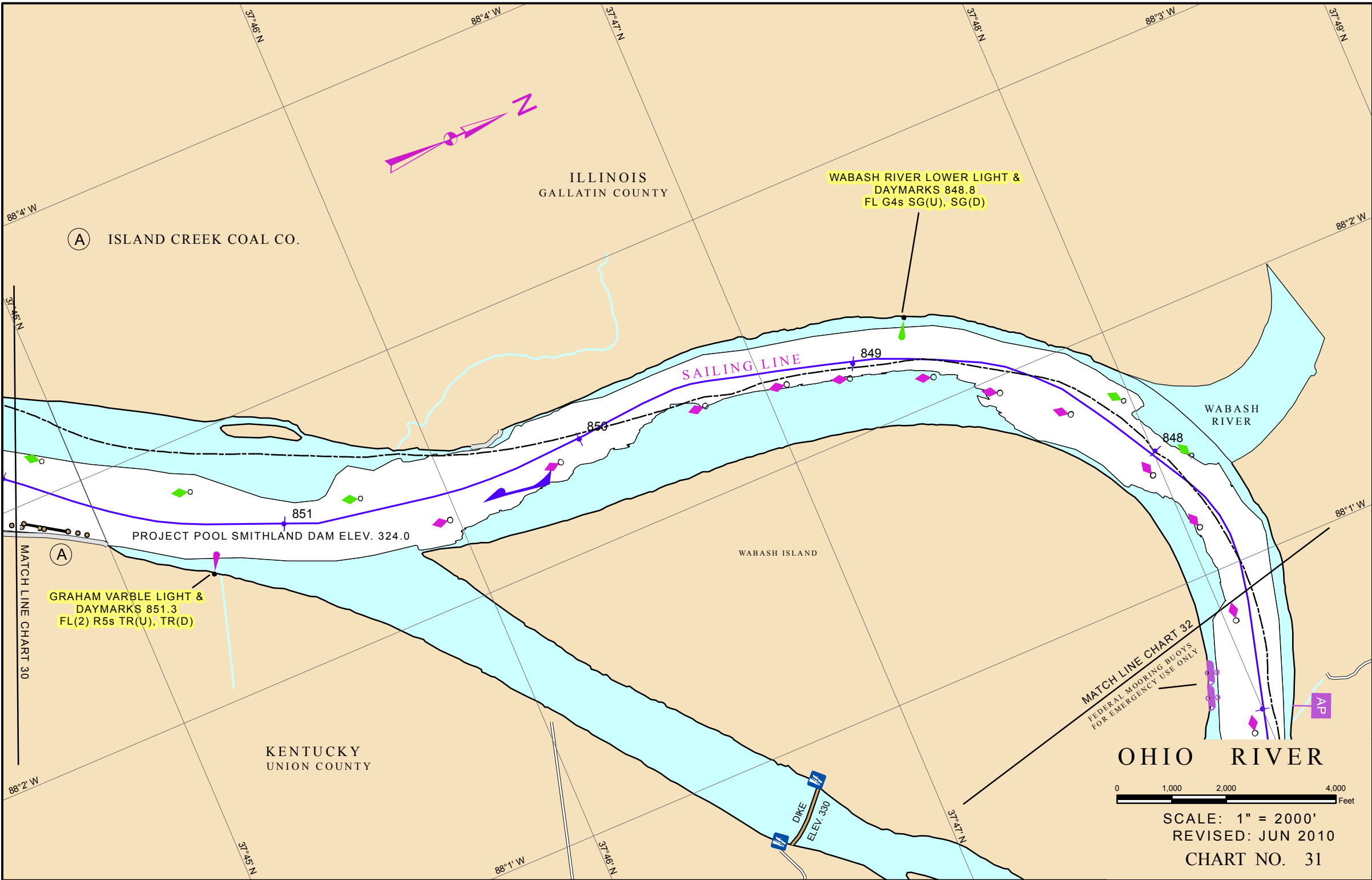
# OHIO RIVER



SCALE: 1" = 2000'  
REVISED: JUN 2010

CHART NO. 32





(A) ISLAND CREEK COAL CO.

ILLINOIS  
GALLATIN COUNTY

WABASH RIVER LOWER LIGHT &  
DAYMARKS 848.8  
FL G4s SG(U), SG(D)

SAILING LINE

WABASH RIVER

PROJECT POOL SMITHLAND DAM ELEV. 324.0

WABASH ISLAND

(A)  
GRAHAM VARBLE LIGHT &  
DAYMARKS 851.3  
FL(2) R5s TR(U), TR(D)

MATCH LINE CHART 32  
FEDERAL MOORING BUOYS  
FOR EMERGENCY USE ONLY

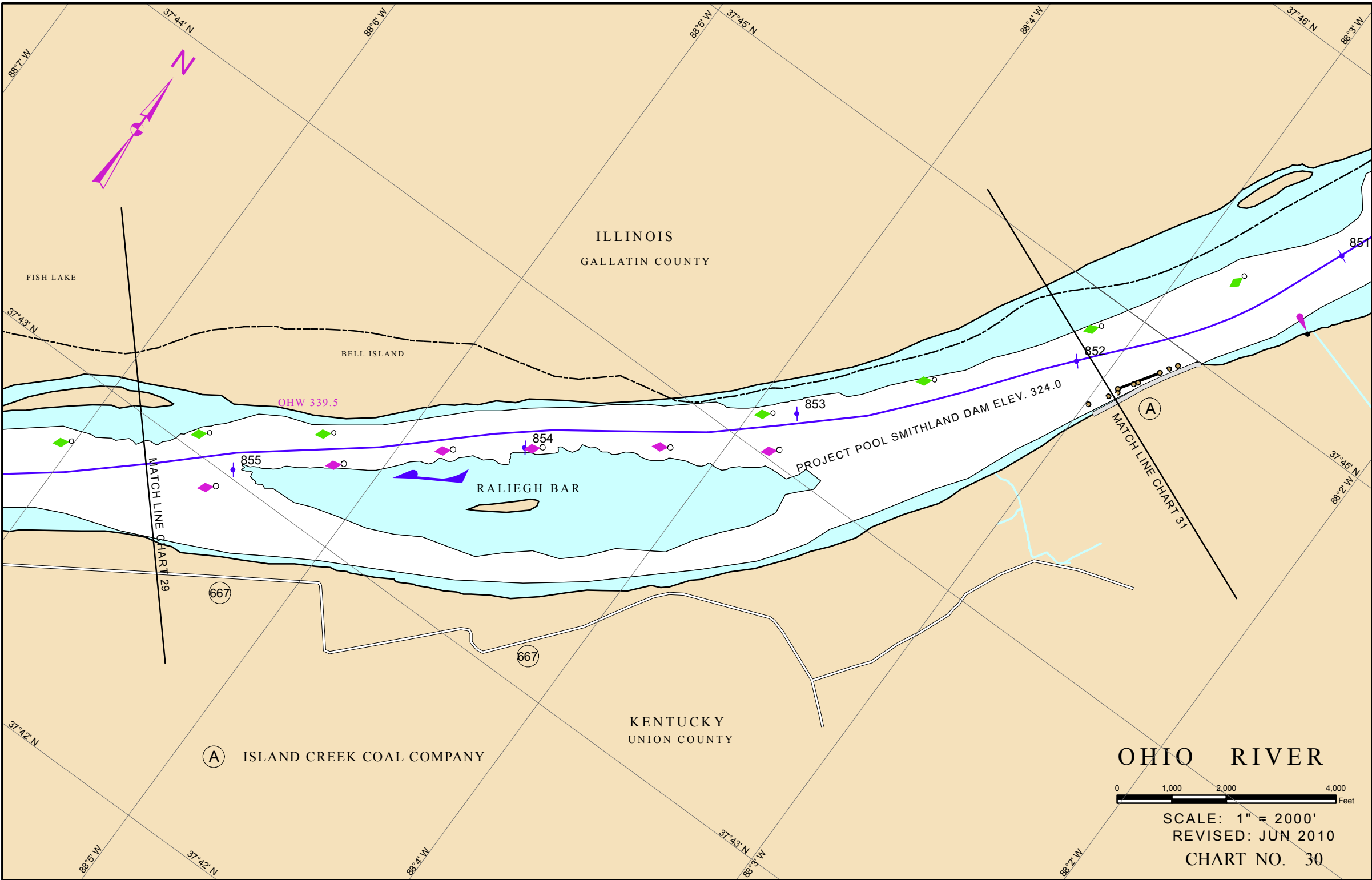
KENTUCKY  
UNION COUNTY

OHIO RIVER

0 1,000 2,000 4,000  
Feet

SCALE: 1" = 2000'  
REVISED: JUN 2010

CHART NO. 31



ILLINOIS  
GALLATIN COUNTY

KENTUCKY  
UNION COUNTY

(A) ISLAND CREEK COAL COMPANY

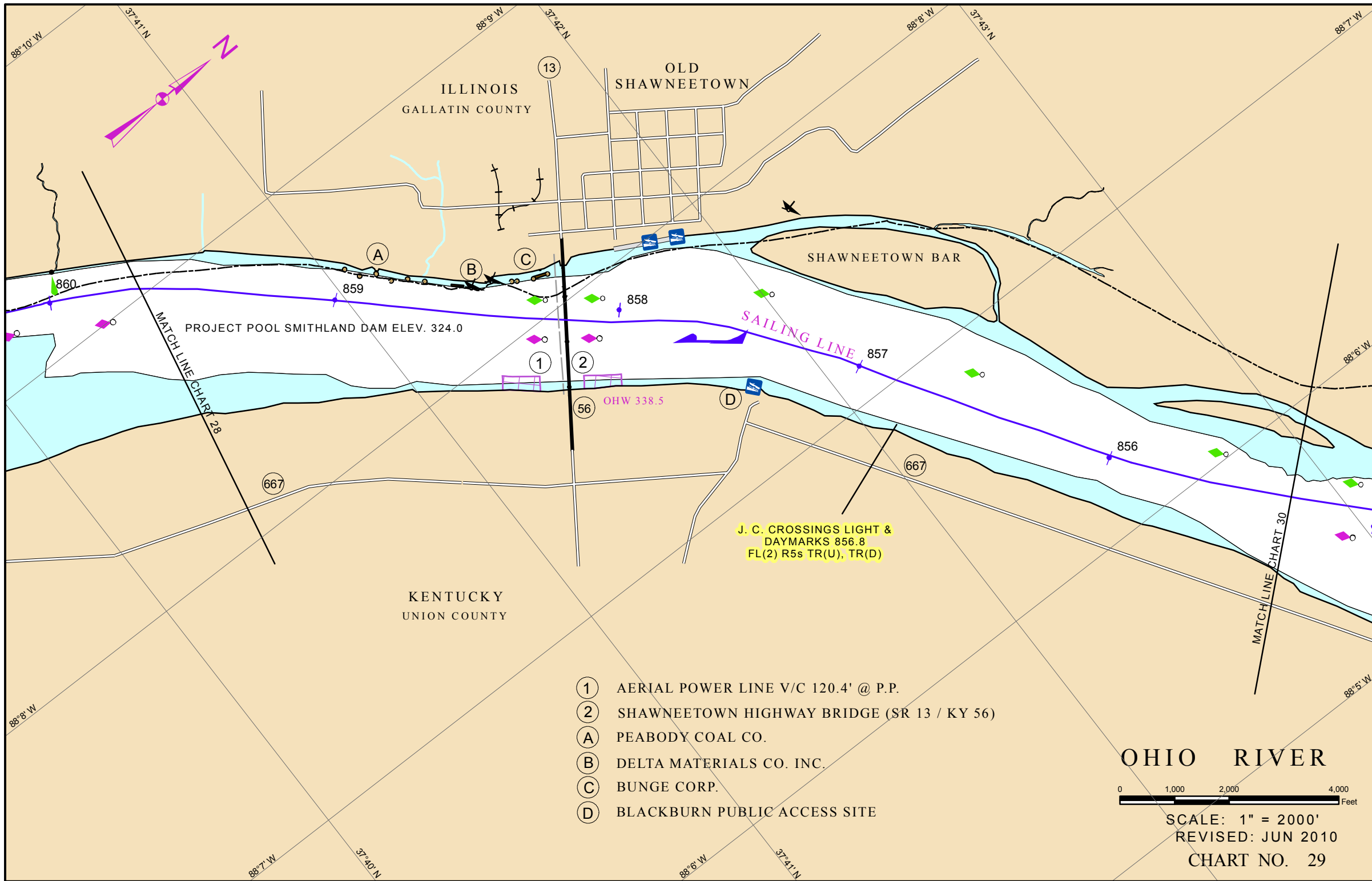
OHIO RIVER

0 1,000 2,000 4,000  
Feet

SCALE: 1" = 2000'  
REVISED: JUN 2010

CHART NO. 30





ILLINOIS  
GALLATIN COUNTY

OLD  
SHAWNEETOWN

SHAWNEETOWN BAR

PROJECT POOL SMITHLAND DAM ELEV. 324.0

SAILING LINE


OHW 338.5

J. C. CROSSINGS LIGHT &  
DAYMARKS 856.8  
FL(2) R5s TR(U), TR(D)

KENTUCKY  
UNION COUNTY

- ① AERIAL POWER LINE V/C 120.4' @ P.P.
- ② SHAWNEETOWN HIGHWAY BRIDGE (SR 13 / KY 56)
- Ⓐ PEABODY COAL CO.
- Ⓑ DELTA MATERIALS CO. INC.
- Ⓒ BUNGE CORP.
- Ⓓ BLACKBURN PUBLIC ACCESS SITE

OHIO RIVER



SCALE: 1" = 2000'  
REVISED: JUN 2010

CHART NO. 29

ILLINOIS  
GALLATIN COUNTY

BOWLESVILLE MINE LIGHT &  
DAYMARKS 860.0  
FL G4s SG(U), SG(D)

SHAWNEETOWN BEND UPPER LIGHT &  
DAYMARKS 861.7  
FL G4s SG(U), SG(D)


SAILING LINE

CINCINNATI ISLAND

PROJECT POOL SMITHLAND DAM ELEV. 324.0

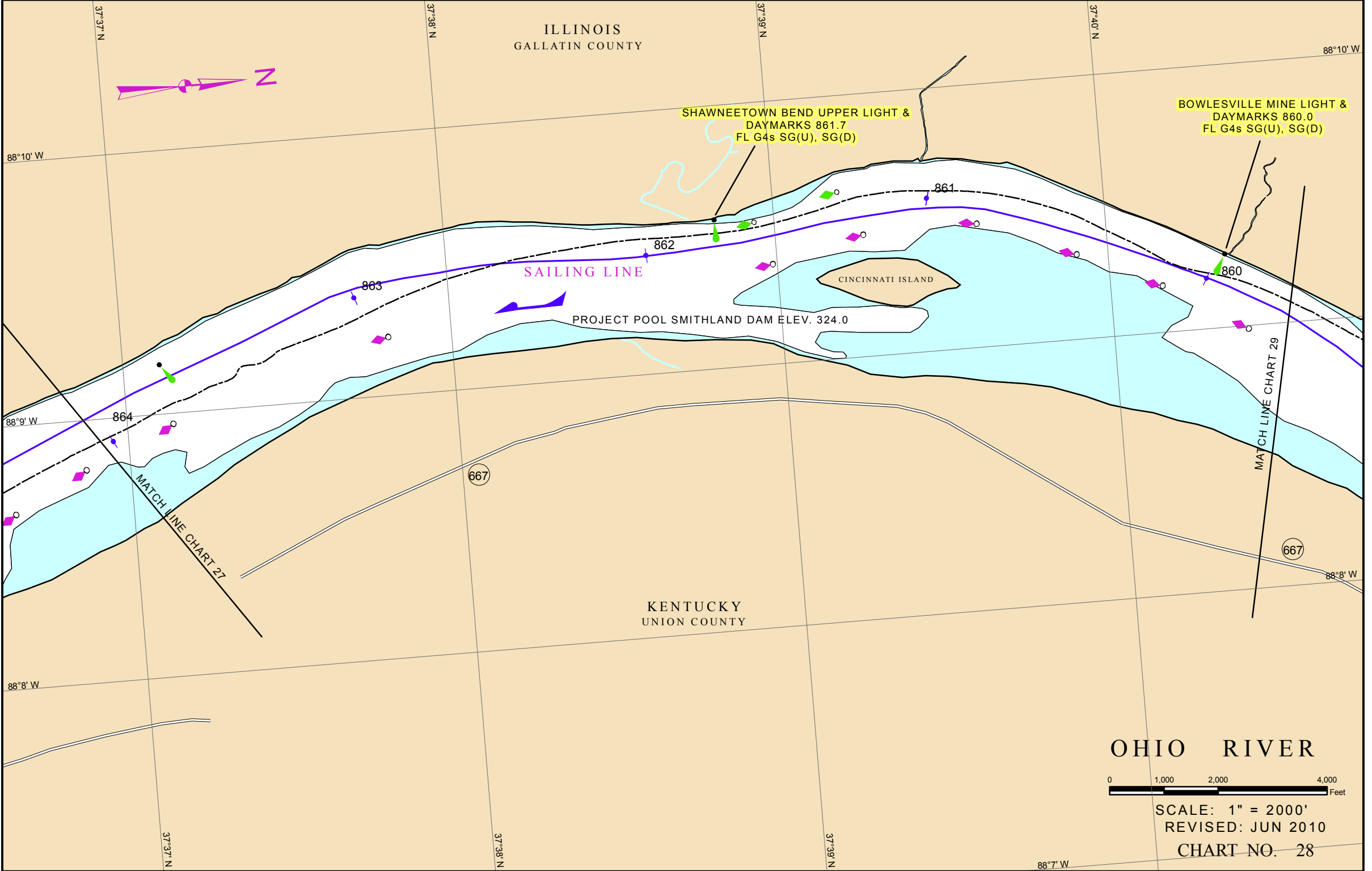


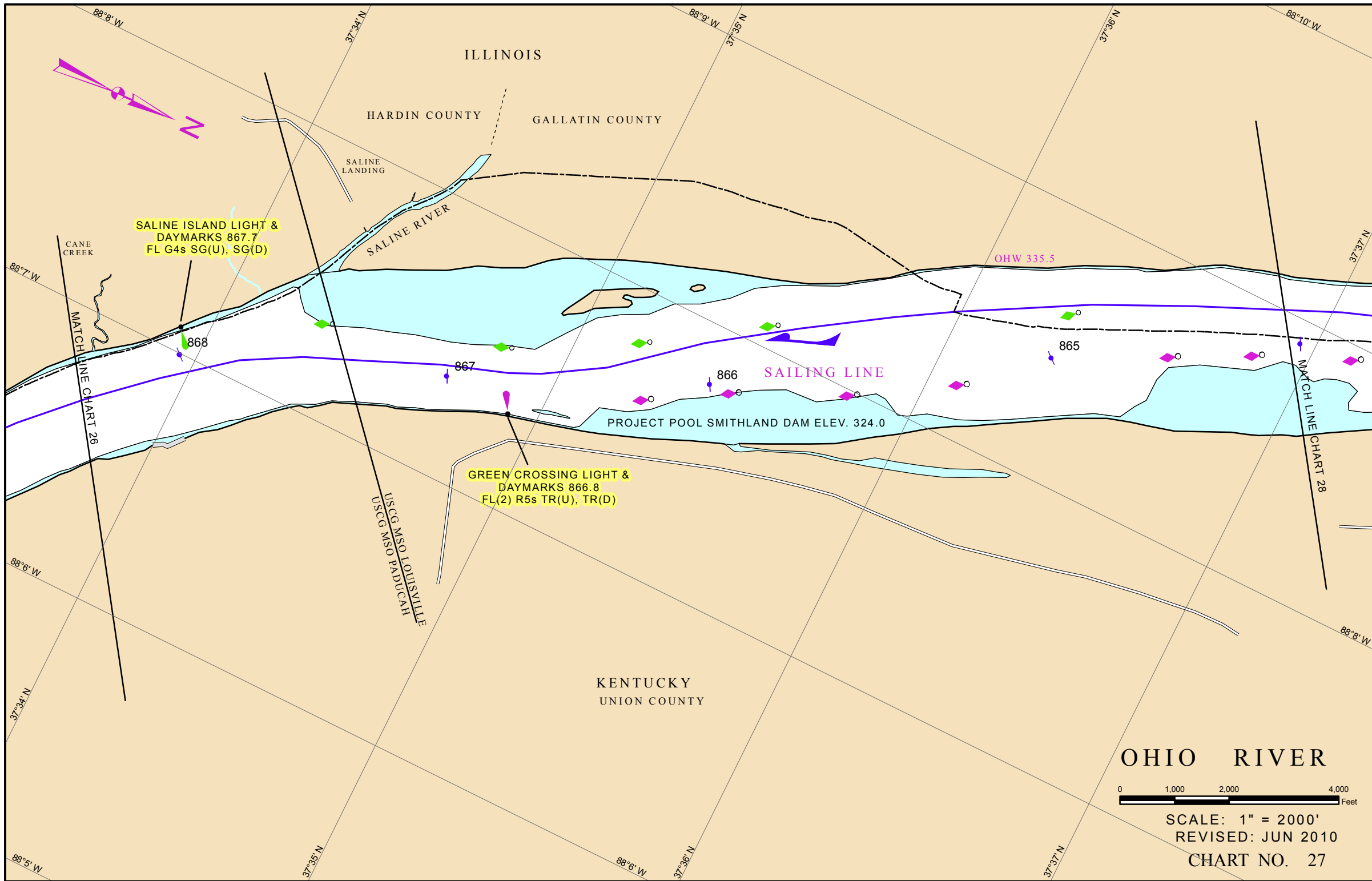
OHIO RIVER




SCALE: 1" = 2000'  
REVISED: JUN 2010

CHART NO. 28



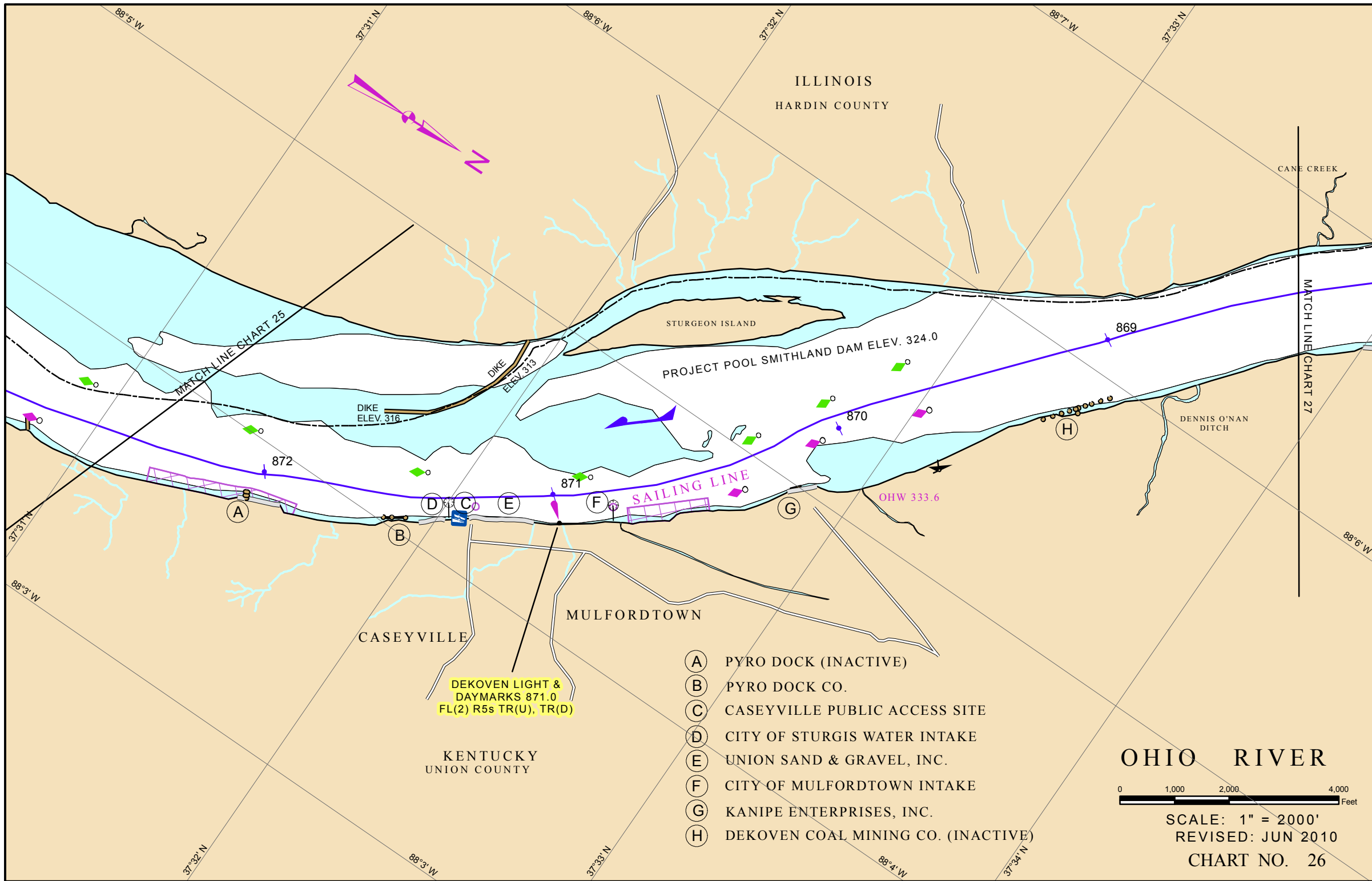


# OHIO RIVER



SCALE: 1" = 2000'  
REVISED: JUN 2010

CHART NO. 27



INDEX

ROAD NAME	RANGE FROM	RANGE TO	PAGE
101St Airborne Infantry Rd	1	155	31
35Th Infantry Rd	1	197	31
75Th Infantry Rd	1	259	31
83Rd Infantry Rd	1	146	31
92Nd Infantry Rd	1	146	31
98Th Infantry Rd	1	152	31
A Martin Rd	1	904	8
Adamson Rd	1	796	11
	797	1330	11
Airline Rd	2400	2550	20
	2551	3050	24
Antioch Rd	1	1254	12
Bald Hill Rd E	1	137	11
Bald Hill Rd W	1	890	11
Barker Rd	1	2287	15
Beechwood Dr	1	60	18
Bell Tip Rd	1	215	26
Ben Dyer Rd	1	1831	18
Ben Harris Rd	1	942	13
	943	4331	14
Ben Ladd Rd	1	1308	9
	1309	2041	15
Ben Shouse Rd	1	1271	19
Ben Vize Rd	1	1254	7
Berry Stevens Rd	1	1025	16
Bethel Church Rd	1	2758	18
Bingham Rd	1	1456	17
Blackburn Rd	1	129	10
Blakeley Dr	1	402	34
Blessed Martin Rd	100	568	8
Blue Rd	1	2340	11
Blueberry Hill Rd	1	765	18
Bluegrass Rd	1	187	13
Bob Brown Rd	1	656	19
Bob Hite Rd	1	704	13
Bordley Rd	1	220	19
Boxville Rd	1	1000	19
	1001	2407	20
Bridwell Ln	1	260	11
Brooks St	1	74	26
Buchanan Rd	1	618	13
	619	1765	7
Buckman Ln	1	233	7
Bucktrack Rd	1	952	11
Bullock Rd	1	920	8

ROAD NAME	RANGE FROM	RANGE TO	PAGE
Bunger Rd	1	2712	11
Burkins Ln	1	136	25
Burris Rd	1	57	32
C C Buckman Rd	1	2292	11
Calvary Church Rd	1	97	7
Cambron Gibson Rd	1	473	8
Camp Breckinridge Rd	1	708	31
Cardinal Ct	1	115	36
Caseyville Cemetery Rd	1	1202	26
Caseyville Dock Rd	1	1015	26
Cast Iron Rd	1	258	23
Chalybeate Rd	1	516	13
Chapel Hill Rd	1	1497	30
Chapman Rd	1	2477	8
Chestnut St	1	300	37
Claysville Rd	1	1572	23
Clint Russell Rd	1	1028	21
Coburn Ln	1	2264	9
Combs Rd	1	400	8
Community Dr	1	57	32
Cottingham Acres Rd	1	213	7
Cottingham Spur	1	128	7
Cowen Rd	1	1350	22
Creasey Rd	1	135	34
Cullen Rd	1	834	20
	835	2090	19
Curry Rd	1	380	10
Dairy St	1	248	6
Dallas Dr	1	232	10
Dam 49 Rd	1	1582	6
Davis Mines Rd	1	448	17
Deer Track Rd	1	661	14
	662	961	13
Dekoven Rd	1	1114	17
Dempsey Dr	1	137	17
Denen Rd	1	316	22
Depot Rd	1	73	27
Dike Rd	1	1120	6
Dixon Rd	1	1143	20
Dodge HI Mine Rd	1	643	17
Drane Rd	1	86	25
Duncan Rd	1	513	22
Eagle Creek Rd	1	740	12
Ed Ricketts Rd	1	625	13
Eisenhower Rd	1	1620	31
Elm St	1	240	37
Engineer Rd	1	118	31

ROAD NAME	RANGE FROM	RANGE TO	PAGE
Enterprise Rd	1	184	13
Fairlane Rd	1	162	22
Field Rd	1	619	12
Fire Tower Rd	1	2556	13
French Rd	1	630	9
G H Proctor Rd	1	1005	8
Geiger Lake Rd	1	576	10
General Holt Rd	1	499	18
	500	3307	19
Gertie Duckworth Rd	1	215	29
Gibson Rd	1	416	13
Glass Rd	1	123	28
Globe Rd	1	666	23
Godbehere Ln	1	245	22
Goose Pond Rd	1	1683	11
	1684	3452	5
Gray Rd	1	309	16
Griggs Rd	1	1803	14
Gum St	1	182	37
Hamilton Mine Rd	1	450	5
Hancock Rd	1	1238	13
Harding Rd	1	1264	12
Harris Rd	1	929	10
Hart Huckeby Rd	1	421	11
Hazel Bend Rd	1	891	22
Headquarters Rd	1	379	31
Heavrin Rd	1	2880	17
Hedge Rd	1	512	13
	513	1583	7
Herbert Henshaw Rd	1	381	10
Herron Rd	1	600	24
Highland Rd	1	302	17
Hill St	1	175	26
Hilltop Rd	1	3761	6
	3762	4326	7
Hiram McElroy Dr	1	162	7
Hite School Rd	1	1748	7
Hite Speece Rd	1	1986	5
Hitesville Rd	1	1918	8
Hodge Ln	1	121	35
Hodgins Rd	1	2349	7
Honeysuckle Ln	1	12	19
Hopper Ln	1	651	16
House Bridge Rd	1	569	8
	570	3437	15
Hurley Rd	1	536	23
I V Runyan Rd	1	2644	10

ROAD NAME	RANGE FROM	RANGE TO	PAGE
Inchon Rd	1	410	31
Industrial Rd	1	770	14
Irvin Hancock Rd	1	2152	9
Iwo Jima Rd	1	113	31
J D Henry Rd	1	1631	17
J Martin Ct	1	131	13
J W Berry Rd	1	577	8
Jacks Ln	1	131	12
Jenkins Ln	1	819	19
Jim Day Rd	1	1021	19
Jim Martin Rd	1	75	14
Jim Veatch Rd	1	701	12
John Hite Rd	1	1036	7
Johns Rd	1	530	16
Jones Rd	1	495	19
Kallie Ct	1	190	18
Klee Adler Rd	1	111	14
Kuykendall Rd	1	800	23
Lake Mauzy Rd	1	1490	20
Lake Mauzy Spur	1	549	20
Lakeshore Dr	1	650	20
Lamb Rd	1	270	34
Larue Rd	1	244	10
Lawyer Loop	1	158	26
Lee K. Nelson Wildlife Viewing Area Rd	1	492	20
Lewis Ln	1	65	36
Liberty Rd	1	395	25
Lizard Point Rd	1	327	17
Locust Ln	1	798	8
Lovell Rd	1	151	10
Lower Caseyville Rd	1	1750	12
Lyman Rd	1	594	27
Lynn Rd	1	1407	20
M D Riggs Rd	1	215	20
Macarthur Rd	1	1366	31
Main Gate Rd	1	208	36
Maple St	1	353	37
Markham Rd	1	1215	25
Martin Collins Rd	1	146	11
Martin Culver Rd	1	1703	8
Martin Rd	1	179	16
Mason Creek Rd	1	639	8
Mason Rd	1	495	11
Mccann Rd	1	402	17
Mcclure Cemetery Rd	1	126	15
Mcclure Chapel Rd	1	1703	14
Mcfall Rd	1	1726	18



ROAD NAME	RANGE FROM	RANGE TO	PAGE
McGraw Hill Rd	1	230	22
McKeaig Rd	1	314	19
McKendree Rd	1	375	14
McKenney Ln	1	154	18
Meadows Rd	1	2257	37
Minerva Limp Rd	1	1462	6
	1463	2058	5
Mockingbird Cir	1	26	37
Moffit Lake Rd	1	378	20
Moore Hancock Rd	1	178	8
Morris Addition Rd	1	150	13
Motorpool Rd	1	424	37
Mount Pleasant Cemetery Rd	1	213	35
Mt Olive Rd	1	837	17
	838	3145	16
	3146	4156	10
Mt Vernon Rd	1	6453	4
	6454	9141	1
Mud Rd	1	421	10
Mullin Rd	1	1246	12
Newcomb Loop	1	245	35
Newport Rd	1	300	19
Normandy Rd	1	113	31
Oak St	1	219	37
Old Bethel Rd	1	495	17
Old Shawneetown Rd	1	565	11
Oleary Rd	1	166	27
Onan Dyer Rd	1	1917	18
	1918	2500	19
One Eye Ridge Rd	1	888	25
Overfield Rd	1	825	11
Patrick Rd	1	275	11
Patton Rd	1	787	31
Persimmon Ridge Rd	1	2880	20
Peter Cruz Rd	1	2659	15
Phillips Rd	1	200	7
Pikes Peak Rd	1	770	6
Popcorn Rd	1	402	13
Poplar Ridge Rd	1	1834	22
	1835	2765	23
Poplar St	1	184	37
Pottery Ln	1	204	17
Powell Rd	1	239	7
Press Rd	1	202	28
Pride Rd	1	767	19
	768	1449	23
Pryor Blvd	1	590	34

ROAD NAME	RANGE FROM	RANGE TO	PAGE
Pythian Ridge Rd	1	827	18
Quail Club Rd	1	800	10
R Young Rd	1	105	27
Railroad Bed Rd	1	61	32
Raleigh Rd	1	2338	6
Reburn Church Rd	1	1530	5
Rhem Rd	1	533	17
Riverview Rd	1	240	26
Road 2	1	144	36
Road 3 (N)	1	144	36
Road 3 (S)	1	115	36
Road 4 (N)	1	144	36
Road 4 (S)	1	115	36
Road 5	1	144	36
Road 6	1	144	36
Road 7	1	144	36
Road 9	1	144	36
Road 10	1	145	36
Road 12	1	143	36
Road 13	1	143	36
Road 14	1	143	36
Road 15	1	145	36
Road 16	1	143	36
Road 17	1	144	36
Road 18	1	147	36
Robin's Way	1	138	14
Robinette Rd	1	292	20
Robinson Rd	1	1176	12
Roosevelt Rd	1	1295	31
Rosser Long Rd	1	181	27
Rowley Cemetery Rd	1	178	10
Russelburg Rd	1	424	36
Wallace Ln (S)	1	71	34
Salem Church Rd	1	777	18
	778	1279	12
Salem Spur	1	350	18
Sam Yates Rd	1	149	7
Sand Hill Rd	1	190	10
Schoolhouse Ln	1	234	28
Seoul Rd	1	410	31
Seven Gums Rd	1	1099	19
Shiloh Rd	1	3260	11
Shorty Long Rd	1	199	8
Side St	1	51	27
Simpson Rd	1	883	22
Smith Mills Rd	1	1285	8
Snyder Ln	1	84	28

ROAD NAME	RANGE FROM	RANGE TO	PAGE
South Ridge Ct	20	46	13
Spring Grove Blvd	1	297	33
Springer Hill Rd	1	742	20
State Route 56 E	690	4679	13
	4680	6570	14
	6571	8694	20
	8695	10135	21
State Route 56 W	737	1049	13
	1050	5334	12
	5335	9699	11
	9700	13020	10
State Route 109	1	2840	10
	2841	4579	11
	4580	11150	17
	16450	17689	22
	17690	17960	23
State Route 130 N	717	1316	13
	1317	6781	7
State Route 130 S	1	1808	13
	1809	6546	12
	6547	9716	11
	9717	10222	17
State Route 141 N	1	1802	8
	1803	6030	7
State Route 141 S	1	2544	14
	2545	5450	15
	5451	8214	14
	8215	11807	20
	11808	15110	19
	15111	18455	23
	18456	19412	22
State Route 270 E	1	2616	18
	2617	6898	23
State Route 270 W	1	3614	18
	3615	6616	17
State Route 359	516	1432	13
	1433	4087	7
	4088	7688	8
State Route 360	1	1012	12
	1013	7128	6
	7129	11613	7
	11614	13612	8
State Route 365	1	1556	22
State Route 492	1	2442	12
	2443	4432	18
	4433	10424	17
	10425	10940	27

ROAD NAME	RANGE FROM	RANGE TO	PAGE
State Route 666	1	1100	7
	1101	5899	6
	5900	7202	5
State Route 667 N	1	712	10
	713	3200	4
	3201	5327	5
State Route 667 S	1	5540	10
	5541	11303	16
State Route 668	1	3066	10
State Route 669	1	2211	8
State Route 758	1	1652	13
	1653	9922	19
	9923	11345	24
State Route 760	1	1483	8
	1484	2605	9
State Route 871	1	741	11
	742	7232	5
	7233	10228	6
State Route 923	1	4144	22
	4899	6852	17
State Route 947	1	518	13
	519	1520	12
	1521	5826	6
	5827	6707	5
State Route 948	1	1033	6
	1034	2243	7
State Route 950	1	1521	18
	1522	5145	19
State Route 983	1	3872	20
State Route 1176	1	502	12
	503	1013	13
	1014	4390	19
State Route 1177	1	2495	19
State Route 1179	1	2800	7
	2801	4222	8
State Route 1180	3064	4329	7
State Route 1257	1	799	17
	800	1357	16
State Route 1452	1	1579	2
	1580	1930	3
State Route 1508	1	3739	17
	3740	5663	26
	5664	7700	17
State Route 1574	1	2600	2
State Route 1594	1	1120	12
	1121	2292	6
State Route 1598	1	1355	11

ROAD NAME	RANGE FROM	RANGE TO	PAGE
State Route 1637	1	992	2
	993	2980	3
State Route 2090	1	221	32
State Route 2091	1	3630	13
State Route 2094	1	343	8
State Route 2101	1	1269	11
	1270	1784	17
State Route 2834	1	4362	11
State Route 2835	1	2257	36
	2258	3770	14
State Route 2917	1	193	28
State Route 2918	1	242	18
State Route 3393	1	707	13
	708	1415	12
Steward Rd	1	842	10
	843	1932	11
Sullivan Rd	1	3107	22
Sulphur Hills Rd	1	983	20
	984	1688	13
Sulphur Spring Rd	1	440	19
Sun Ave	1	71	32
Sykes Blvd	1	170	13
T Frank Wathen Rd	1	410	7
T H Alvey Rd	1	655	6
T L Bishop Rd	1	853	15
T P Lockett Rd	1	1769	13
Tapp Rd	1	125	25
Taylor Rd	1	315	25
Terre Hill Rd	1	507	13
Thayer Rd	1	427	12
Tina Waggener Rd	1	669	12
	670	3709	13
Toombs Rd	1	330	11
Tradewater Rd	1	210	17
Truman Rd	1	1722	31
Turkey Spur Ln	1	445	19
Twin Lake Rd	1	195	18
Twin Oak Rd	1	714	17
U S Hwy 60 (N)	1	151	8
U S Hwy 60 (S)	100	181	8
U S Hwy 60 E	515	3220	13
	3221	5087	14
	5088	7220	8
	7221	9689	9

ROAD NAME	RANGE FROM	RANGE TO	PAGE
U S Hwy 60 W	800	1813	13
	1814	4786	12
	4787	10021	18
	10948	16352	22
U S Hwy 60 Bypass	1	2923	13
Union County Boat Ramp	1	2018	26
Uniontown Rd	1	2223	7
Urton Gap Rd	1	378	17
Utah Beach Rd	1	619	31
V T Crawley Rd	1	3615	6
Vaughn Loop	1	193	35
Virginia Dr	1	135	13
Voss Rd	1	667	18
W A Anderson Rd	1	3838	12
W C Bryant Rd	1	502	17
W J Rhea Rd	1	118	36
Wagner Ct	1	56	18
Wallace Ln (N)	1	422	34
Waller Omer Rd	1	3458	18
Waller School Rd	1	1236	18
Wallie Clements Rd	1	1400	7
Walnut Grove Church Rd	1	553	20
Walnut St	1	183	37
Warehouse Rd	1	207	36
Watkins Rd	1	1287	17
Waverly Hitesville Rd	1	3181	8
Waverly Rd	1	2529	7
Welch Rd	1	442	22
Weller Davis Rd	1	1041	19
White Rd	1	1600	19
Wildlife Rd	1	410	13
Willard Greenwell Ln	1	1407	5
Willett Culver Rd	1	1326	8
William Ball Rd	1	637	19
	638	1768	18
Williams Rd	1	1912	23
Willie Pride Rd (N)	1	233	34
Woodland Church Rd	1	417	11
Woodring Rd	1	150	19
Yancy Greenwell Rd	1	984	8